



RENEWAL QUOTE

Nearmap US, Inc.  
1850 W Ashton Blvd, Suite 500  
Lehi, UT 84043, USA  
Phone: +1 (801) 609 7250

Customer Name	Jackson County, MO	Quote Number	Q105928
Contract Commencement	Contract commences upon signing of quote.	Quote Expiry	02/27/2025
Subscription Term	60 Month	Account Rep	Jason Theis jason.theis@nearmap.com
Subscription Start Date	02/27/2025	Payment Term	Net 30
Public Facing URL	http://www.jacksongov.org	Payment Method	Invoice
Bill To	Jackson County, MO Cynthia Ramos 1300 Washington Street, Kansas City, Missouri, 64105 816-881-3263 cramos@jacksongov.org	Ship To	Jackson County, MO Richard Buford 303 W. Walnut St., Independence, Missouri, 64050 (816) 881-4567 rbuford@jacksongov.org

PRODUCT	ALLOWANCE	COVERAGE	SEATS
Nearmap Now - Subscription	NA	Nationwide	NA
3D Viewer	NA	Nationwide	NA
Nearmap Vertical Offline Copy - Subscription	NA	Nationwide	NA
GeoData Link for Government	NA	Nationwide	NA
Public Display License for Government	NA	Nationwide	NA
Nearmap Widget Beta	NA	Nationwide	NA
ArcGIS Integration	NA	NA	NA
Nearmap Oblique for Government	NA	Nationwide	Unlimited
3D Export Pro	50 sq.mile/Year	Nationwide	NA
Subtotal			\$625,000.00
*Estimated Tax			\$0.00
Total			USD \$625,000.00

\*The Total includes applicable sales tax for the state which the Licensee is located. If an exemption from sales tax is applicable to the Licensee, the Licensee shall provide to Nearmap, in accordance with state law, relevant tax-exemption documentation. It will be the responsibility of the Licensee to ensure proof of tax-exempt status remains current for subsequent renewals of the Agreement.

**ACCEPTANCE OF Q105928 will constitute an Agreement with Nearmap**

By selecting **"Yes"** or **signing below**, you acknowledge that (a)(i) the Additional Terms and Conditions of the previous Agreement between the Licensee and Nearmap applies to this Renewal Quote, unless otherwise specified in Schedule 1 of this Renewal Quote, and (ii) the Product-Specific Terms set out in <https://www.nearmap.com/us/en/legal/product-agreements> applies to this Renewal Quote, (b) you have the authority to agree to this Renewal Quote, (c) you agree to pay the fees set forth herein. You acknowledge that the Coverage Area by Nearmap is outlined at <https://www.nearmap.com/us/en/current-aerial-maps-coverage>.

Note: The terms of your Agreement remain the same unless varied by this Renewal Quote. The total in this Renewal Quote is only an estimate of your next invoice. Final credits and amendments to the subscription is dependent upon the date this Renewal Quote is accepted.

Signature / Digital Acceptance:

Date:

Full Name:

Position:

PO Number (if required):

If printed, please sign, scan and email to: [orders.us@nearmap.com](mailto:orders.us@nearmap.com)

## Additional Terms and Conditions

1. Section 1.3 (Renewal) of the Agreement is hereby deleted in its entirety and replaced with the following:

'Renewal This Agreement will not automatically renew for another Term. The parties may renew the Agreement for a further Term subject to mutual written agreement'

2. Section 9.8 (Indemnity) of the Agreement is deleted in its entirety and replaced with the words "intentionally omitted"

3. Section 17 .12 (Governing Law) of the Agreement is deleted in its entirety and replaced with the following:

"Governing Law This Agreement will be governed by and construed in accordance with the laws of the State of Missouri applicable to agreements made and to be entirely performed within the State of Missouri, without resort to its conflict of law provisions."

4. Notwithstanding the 'Payment Term' section on the Quote, the Licensee Fees (excluding Taxes) for the Term of the Agreement is payable as follows:

(a) \$100,000 for the first year of the Term payable by the due date as specified on the applicable invoice issued;

(b) \$110,000 for the second year of the Term payable by the due date as specified on the applicable invoice issued;

(c) \$120,000 for the third year of the Term payable by the due date as specified on the applicable invoice issued;

(d) \$135,000 for the fourth year of the Term payable by the due date as specified on the applicable invoice issued; and

(e) \$160,000 for the fifth year of the Term payable by the due date as specified on the applicable invoice issued.

5. One (1) Offline-Copy Add-On will be provided to the Licensee for every year of the Term, through 2029, for the areas set forth in Schedule 2.

6. The Licensee agrees that the right to use the 3D Viewer and 3D Products only to be used, solely by the Licensee and at all times excludes making such products available in any medium or manner including but not limited to sharing or using the License (as defined in the Products Agreement) with:

(a) any lower tier government, including but not limited to cities and township;

(b) any neighboring local governments, including but not limited to county, parish, city, or town governments; and/or

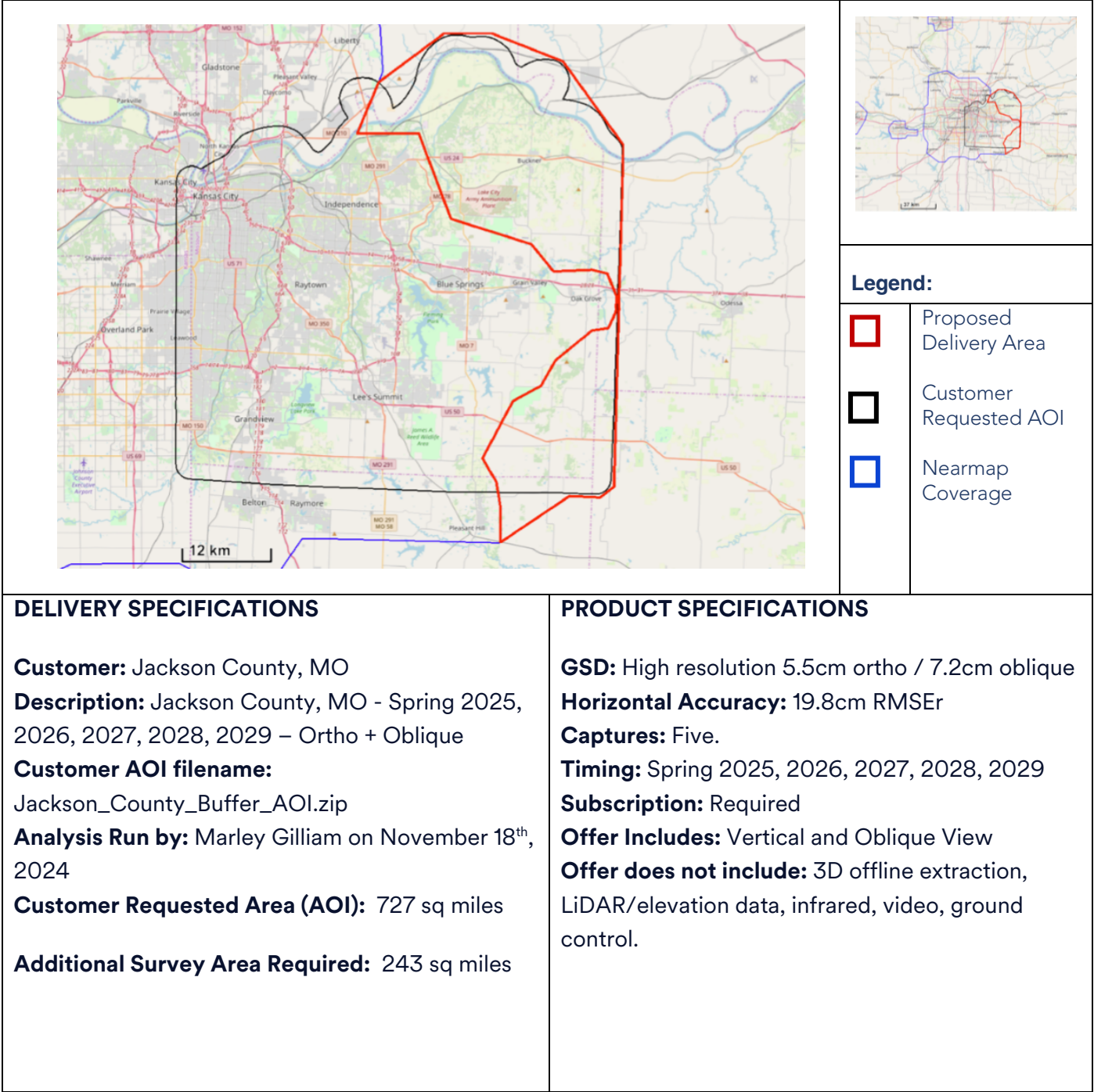
(c) any higher tier government, including but not limited to county, parish, state or provincial agency.

Coverage expansion  
Order summary —specification

**Nearmap location content for:  
Jackson County, MO**

**Nearmap**

# ORDER SUMMARY



Nearmap Reference: NNOW-2495

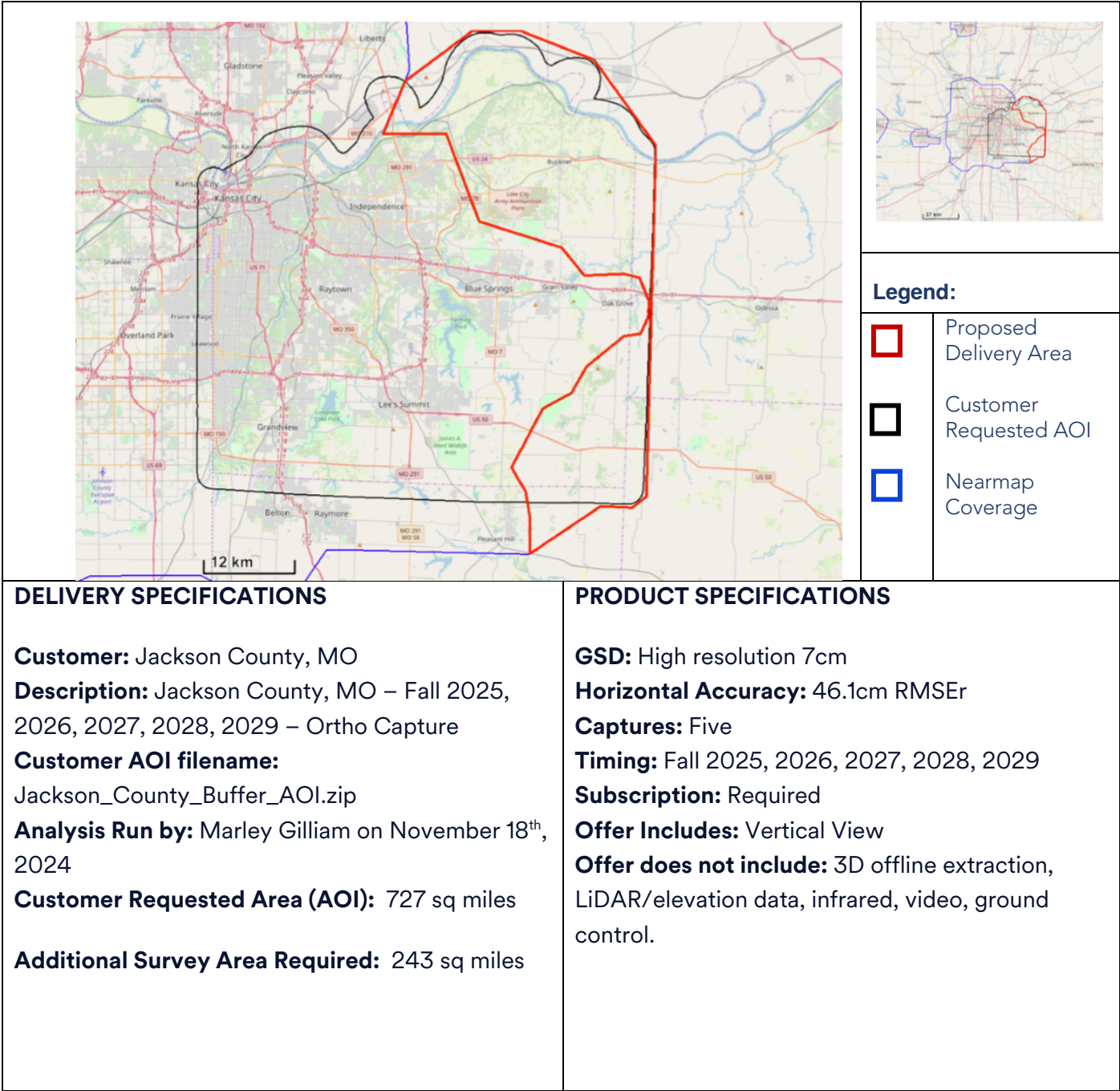


Coverage expansion  
Order summary —specification

**Nearmap location content for:  
Jackson County, MO**

**Nearmap**

# ORDER SUMMARY



Nearmap Reference: NNOW-2496



2D offline delivery

Order summary —specification

**Nearmap location content for:  
Jackson County, MO**

**Nearmap**



# ORDER SUMMARY

## DELIVERY SPECIFICATIONS

<b>Customer</b>	Jackson County, MO
<b>Contact Name</b>	Richard Buford, Gary J. Bindley
<b>Contact Details</b>	RBuford@jacksongov.org, GJBindley@jacksongov.org
<b>Description</b>	Jackson County, MO - Spring 2025, 2026, 2027, 2028, 2029
<b>Capture Date(s)</b>	Spring 2025, Spring 2026, Spring 2027, Spring 2028, Spring 2029
<b>Total Area Requested(sq mi)</b>	728
<b>Partial Delivery Area(sq mi)</b>	728
<b>Delivery Mechanism</b>	Online links provided by email
<b>Format</b>	GEOTIFF
<b>Compression Type</b>	JPEG_YCbCr
<b>Tiling</b>	1 x 1

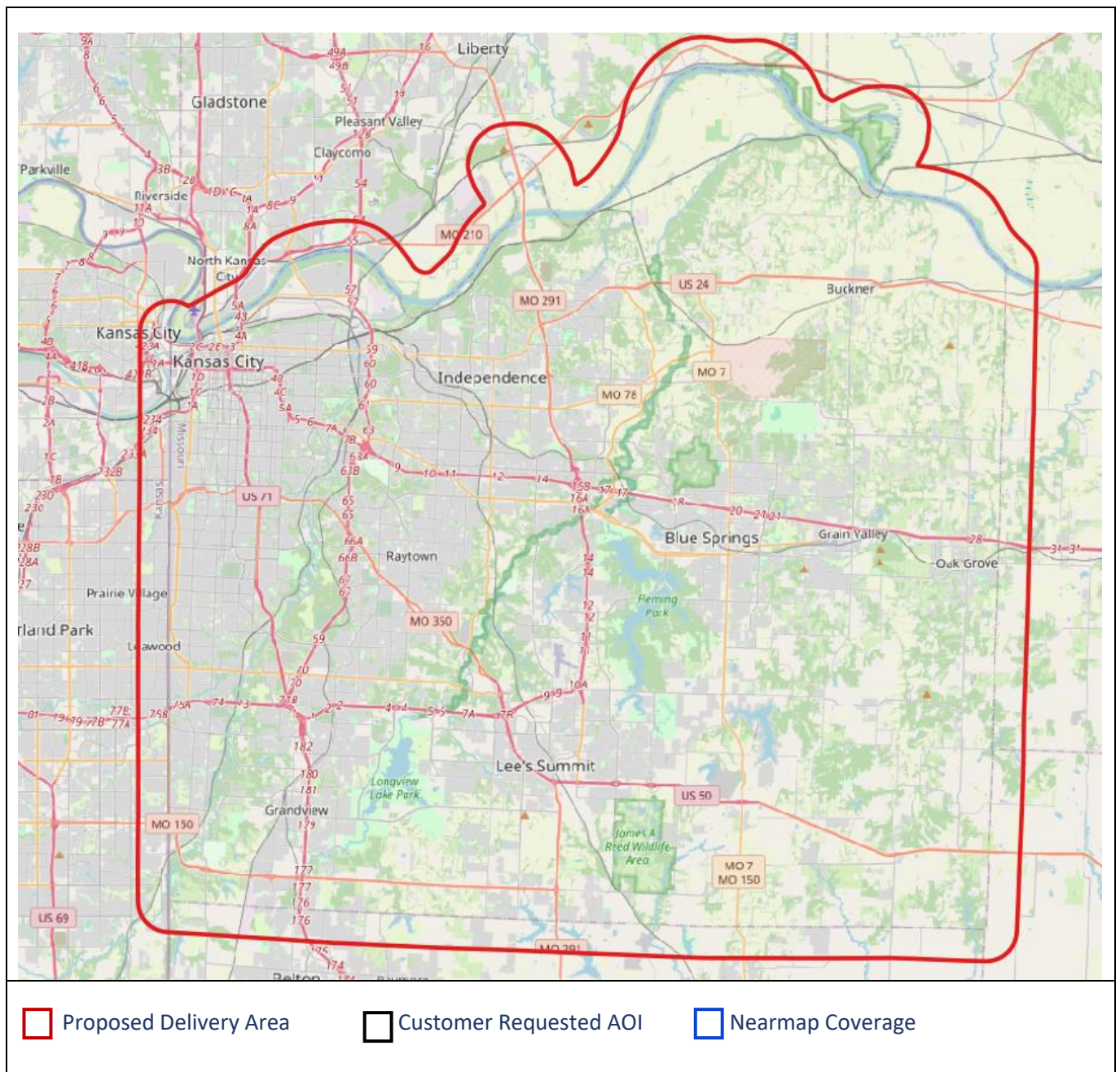
## PRODUCT SPECIFICATIONS

<b>Ground Sampling Distance</b>	7.5cm (or 3")
<b>Bands</b>	3(RGB)
<b>Horizontal Projection</b>	ESRI:102698 - NAD83 / Missouri West FIPS 2403 (US Feet)
<b>Horizontal Accuracy</b>	46.1cm RMSEr
<b>Delivery Date</b>	Offline Delivery to be provided thirty (30) days from either (a) the date of signature of the relevant Quote or Agreement; or (b) the Published Date, whichever is the latest date

Nearmap Reference: NMD-5677



# ORDER SUMMARY



2D offline delivery

Order summary —specification

**Nearmap location content for:  
Jackson County, MO**

**Nearmap**

# ORDER SUMMARY

## DELIVERY SPECIFICATIONS

<b>Customer</b>	Jackson County, MO
<b>Contact Name</b>	Richard Buford, Gary J. Bindley
<b>Contact Details</b>	RBuford@jacksongov.org, GJBindley@jacksongov.org
<b>Description</b>	Jackson County, MO - Fall 2025, 2026, 2027, 2028, 2029
<b>Capture Date(s)</b>	Fall 2025, Fall 2026, Fall 2027, Fall 2028, Fall 2029
<b>Total Area Requested(sq mi)</b>	728
<b>Partial Delivery Area(sq mi)</b>	728
<b>Delivery Mechanism</b>	Online links provided by email
<b>Format</b>	GEOTIFF
<b>Compression Type</b>	JPEG_YCbCr
<b>Tiling</b>	1 x 1

## PRODUCT SPECIFICATIONS

<b>Ground Sampling Distance</b>	7.5cm (or 3")
<b>Bands</b>	3(RGB)
<b>Horizontal Projection</b>	ESRI:102698 - NAD83 / Missouri West FIPS 2403 (US Feet)
<b>Horizontal Accuracy</b>	46.1cm RMSEr
<b>Delivery Date</b>	Offline Delivery to be provided thirty (30) days from either (a) the date of signature of the relevant Quote or Agreement; or (b) the Published Date, whichever is the latest date

Nearmap Reference: NMD-5678





# ORDER SUMMARY

