

REQUEST FOR LEGISLATIVE ACTION

Version 6/10/19


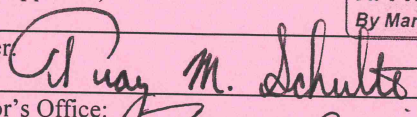
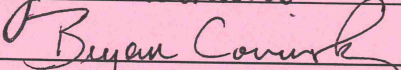
Completed by County Counselor's Office:

Res/Ord. No.: **20680**

Sponsor(s): **Theresa Cass Galvin**

Date: **May 17, 2021**

SUBJECT	Action Requested <input checked="" type="checkbox"/> Resolution <input type="checkbox"/> Ordinance Project/Title: Awarding 2021 Road Program Pavement Markings Contract, PN 3251, to Twin Traffic Marking Corp. under the terms and conditions of Invitation to Bid No. PW04-2021.										
BUDGET INFORMATION <i>To be completed By Requesting Department and Finance</i>	<table border="1" style="width:100%; border-collapse: collapse;"> <tr> <td>Amount authorized by this legislation this fiscal year:</td> <td style="text-align: right;">\$ 107,847</td> </tr> <tr> <td>Amount previously authorized this fiscal year:</td> <td style="text-align: right;">\$0.00</td> </tr> <tr> <td>Total amount authorized after this legislative action:</td> <td style="text-align: right;">\$ 107,847</td> </tr> <tr> <td>Amount budgeted for this item * (including transfers):</td> <td style="text-align: right;">\$ 107,847</td> </tr> <tr> <td>Source of funding (name of fund) and account code number:</td> <td> Public Works: 004-1506-58040 (Roads) \$107,847 </td> </tr> </table> <p>* If account includes additional funds for other expenses, total budgeted in the account is: \$ 3,348,528</p> <p>OTHER FINANCIAL INFORMATION:</p> <p><input type="checkbox"/> No budget impact (no fiscal note required)</p> <p><input type="checkbox"/> Term and Supply Contract (funds approved in the annual budget); estimated value and use of contract: Department: _____ Estimated Use: _____</p> <p>Prior Year Budget (if applicable): _____ Prior Year Actual Amount Spent (if applicable): _____</p>	Amount authorized by this legislation this fiscal year:	\$ 107,847	Amount previously authorized this fiscal year:	\$0.00	Total amount authorized after this legislative action:	\$ 107,847	Amount budgeted for this item * (including transfers):	\$ 107,847	Source of funding (name of fund) and account code number:	Public Works: 004-1506-58040 (Roads) \$107,847
Amount authorized by this legislation this fiscal year:	\$ 107,847										
Amount previously authorized this fiscal year:	\$0.00										
Total amount authorized after this legislative action:	\$ 107,847										
Amount budgeted for this item * (including transfers):	\$ 107,847										
Source of funding (name of fund) and account code number:	Public Works: 004-1506-58040 (Roads) \$107,847										
PRIOR LEGISLATION	Prior ordinances and (date): N/A Prior resolutions and (date): N/A										
CONTACT INFORMATION	RLA drafted by (name, title, & phone): Ric Johnson, PE, Project Manager 816-881-4499										
REQUEST SUMMARY	The 2021 Road Program was broken into four (4) bid packages. Therefore, Public Works prepared plans and specifications, and Bid No. PW 04-2021 for the application of pavement markings. The pavement markings are proposed for the roadways being improved in this year's program, including other locations that are showing signs of wear that need replacement. Advertisement was posted once in the Daily Record and the bidding information was posted on the "Public Purchase" Website. Sealed proposals were opened on March 16, 2021 at the offices of Public Works with two (2) bidders responding. A detailed bid tabulation is attached. A summary of the bids is as follows: AS READ <table border="1" style="width:100%; border-collapse: collapse; margin-top: 10px;"> <thead> <tr> <th>BIDDER</th> <th>City and State</th> <th>BIDS</th> </tr> </thead> <tbody> <tr> <td>Twin Traffic Marking Corporation</td> <td>Kansas City, KS</td> <td style="text-align: right;">\$ 107,846.55</td> </tr> <tr> <td>StreetWise</td> <td>Grandview, MO</td> <td style="text-align: right;">\$ 112,555.91</td> </tr> </tbody> </table> <p>The Engineers Estimate for the project is \$112,843.00. The Department of Public Works recommends that the contract be awarded to Twin Traffic Marking Corp., being the lowest and best bidder.</p> <p>We request that</p> <ol style="list-style-type: none"> 1. The County Executive be authorized to execute this construction contract with Twin Traffic Marking Corporation. 2. We further request that the Director of Finance be authorized to encumber \$107,846.55 to cover the costs. 3. We request that the Director of Public Works be authorized to approve adjustments in the construction contract line items, to the extent that there will be no further funding obligation by the County. 	BIDDER	City and State	BIDS	Twin Traffic Marking Corporation	Kansas City, KS	\$ 107,846.55	StreetWise	Grandview, MO	\$ 112,555.91	
BIDDER	City and State	BIDS									
Twin Traffic Marking Corporation	Kansas City, KS	\$ 107,846.55									
StreetWise	Grandview, MO	\$ 112,555.91									
CLEARANCE	<input type="checkbox"/> Tax Clearance Completed (Purchasing & Department)										

	<input type="checkbox"/> Business License Verified (Purchasing & Department) <input type="checkbox"/> Chapter 6 Compliance - Affirmative Action/Prevailing Wage (County Auditor's Office)	
COMPLIANCE	<input type="checkbox"/> MBE Goals <input type="checkbox"/> WBE Goals <input type="checkbox"/> VBE Goals	
ATTACHMENTS	Bid Summary; Bid Tabulation; JC Tax Clearance; Certificate of Compliance; Road Work List; MBE/WBE/VBE Contract Form	
REVIEW	Department Director: Brian D. Gaddie, PE	Date: 04-06-2021
	 Finance (Budget Approval): APPROVED <i>If applicable</i> By Mark Lang at 1:56 pm, May 10, 2021	Date:
	Division Manager: 	Date: 5-11-2021
	County Counselor's Office: 	Date: 5/12/2021

Fiscal Information (to be verified by Budget Office in Finance Department)

- This expenditure was included in the annual budget.
- Funds for this were encumbered from the _____ Fund in _____.
- There is a balance otherwise unencumbered to the credit of the appropriation to which the expenditure is chargeable and there is a cash balance otherwise unencumbered in the treasury to the credit of the fund from which payment is to be made each sufficient to provide for the obligation herein authorized.
- Funds sufficient for this expenditure will be/were appropriated by Ordinance # _____
- Funds sufficient for this appropriation are available from the source indicated below.
- This award is made on a need basis and does not obligate Jackson County to pay any specific amount. The availability of funds for specific purchases will, of necessity, be determined as each using agency places its order.
- This legislative action does not impact the County financially and does not require Finance/Budget approval.



**Jackson County, Missouri
Department of Public Works
Engineering Division**

**2021 ROAD PROGRAM
PAVEMENT MARKING
COUNTY PROJECT NO. 3251 COUNTY BID NO. PW 04-2021**

UNOFFICIAL BID SUMMARY

BID OPENING DATE AND TIME: March 16, 2021 2:05 p.m.

NOTE: This is an unofficial bid tabulation and only reflects the initial reading of the bids received, not the evaluation of such bids.

NO.	Firm	City and State	Amount Bid	% above Low
1	Twin Traffic Marking Corporation	Kansas City, KS	\$107,846.55	0.00%
2	Streetwise, Inc.	Grandview, MO	\$112,555.91	4.37%
	Engineers Estimate		\$112,843.88	4.63%

Bid Tabulation for 2021 Road Program Pavement Markings

Jackson County PN 3251 - Bid No. PW 04-2021

Department of Public Works - Engineering Division

BID OPENING DATE AND TIME: March 16, 2021 2:05 p.m.

NOTE: This is an Unofficial bid tabulation and only reflects the initial reading of the bids received, not the evaluation of such bids.

UNOFFICIAL

				Lowest Bidder			2nd Lowest			Engineers Estimate		Average Unit Price
This project is funded and Administered by Jackson County, MO.				Twin Traffic Marking Corporation Kansas City, KS			Streetwise, Inc. Grandview, MO			Unit Price	Total Price	of Bids Received
Item No.	Description	Quantity	Units	Unit Price	Total Price	Unit Price	Total Price	Unit Price	Total Price	Unit Price	Total Price	
Roadway Items												
1	4" Solid White Edge Lines (Paint)	273,368	LF	\$0.13	\$35,537.84	\$0.15	\$41,005.20	\$0.14	\$38,271.52	\$0.14	\$38,271.52	\$0.14
2	4" Solid White Lane Lines (Paint)	2,401	LF	\$0.13	\$312.13	\$0.15	\$360.15	\$0.14	\$336.14	\$0.14	\$336.14	\$0.14
3	4" Dashed White Lines (Paint)	3,549	LF	\$0.10	\$354.90	\$0.15	\$532.35	\$0.14	\$496.86	\$0.14	\$496.86	\$0.13
4	4" Dashed Yellow Lines (Paint)	6,216	LF	\$0.10	\$621.60	\$0.15	\$932.40	\$0.14	\$870.24	\$0.14	\$870.24	\$0.13
5	4" Double Solid Yellow Centerlines (Paint)	134,851	LF	\$0.26	\$35,061.26	\$0.27	\$36,409.77	\$0.28	\$37,758.28	\$0.28	\$37,758.28	\$0.27
6	6" Solid White Crosswalk Lines for Islands (Paint)	606	LF	\$4.00	\$2,424.00	\$3.00	\$1,818.00	\$1.00	\$606.00	\$1.00	\$606.00	\$3.50
7	18" Solid Yellow Diagonal Lines for Islands (Paint)	511	LF	\$6.00	\$3,066.00	\$4.00	\$2,044.00	\$5.00	\$2,555.00	\$5.00	\$2,555.00	\$5.00
8	4" Solid Yellow Paint with 4" Dashed Lines (Paint)	13,678	LF	\$0.19	\$2,598.82	\$0.18	\$2,462.04	\$0.28	\$3,829.84	\$0.28	\$3,829.84	\$0.19
9	24" White Stop Bars (Thermo)	396	LF	\$20.00	\$7,920.00	\$22.00	\$8,712.00	\$25.00	\$9,900.00	\$25.00	\$9,900.00	\$21.00
10	White Left Turn Arrows (Thermo)	23	EA	\$280.00	\$6,440.00	\$265.00	\$6,095.00	\$235.00	\$5,405.00	\$235.00	\$5,405.00	\$272.50
11	White Right Turn Arrows (Thermo)	9	EA	\$280.00	\$2,520.00	\$265.00	\$2,385.00	\$235.00	\$2,115.00	\$235.00	\$2,115.00	\$272.50
12	White Right/Thru Arrows (Thermo)	4	EA	\$500.00	\$2,000.00	\$200.00	\$800.00	\$500.00	\$2,000.00	\$500.00	\$2,000.00	\$350.00
13	White RR-Xing (Thermo)	2	EA	\$995.00	\$1,990.00	\$1,000.00	\$2,000.00	\$850.00	\$1,700.00	\$850.00	\$1,700.00	\$997.50
14	Force Account	1	FA	\$7,000.00	\$7,000.00	\$7,000.00	\$7,000.00	\$7,000.00	\$7,000.00	\$7,000.00	\$7,000.00	\$7,000.00
Total Bid for Project =					\$ 107,846.55		\$ 112,555.91		\$ 112,843.88		\$ 112,843.88	

Received BASE Bid Totals 3-3-2020	\$ 107,846.55	\$ 112,555.91
Math or Extension Error Total Amount	\$0.00	\$0.00
Extension error line (s) (Item No. Above) ??	Total Bid Amount	

Notes: 1. The County reserves the right to adjust the quantities up or down to any and all bid items to accommodate available funds.

Confirmation Memorandum

Jackson County Missouri - Department of Public Works

TO: Heather Berger
Taxpayer Services Supervisor
Collection Department

FROM: Ric Johnson, PE
Senior Project Manager, Civil Engineer III
Public Works – Engineering Division

DATE: March 17, 2021

SUBJECT: Request for Tax Clearance
2021 Road Program – Pavement Marking
Project No. 3251
Bid No. PW 04-2021

In accordance with County Ordinance 1208, Sections 1003.01 and 1070, the Director of Public Works requests that the below listed Company and/or individuals be verified as being listed and assessed on the County tax rolls, and is in no way delinquent on any taxes payable to the County.

Twin Traffic Marking Corporation
626 North 47th Street
Kansas City, KS 66102

Information needed: Type of tax due, amount of tax, and if account is paid or unpaid. (If account is unpaid please include a printout of statement). Place amount paid/amount due under type that applies.

<u>Type of Tax</u>	<u>Amount Paid</u>	<u>Amount Due</u>
BUSINESS	N/A	N/A
MERCHANTS	N/A	N/A
INDIVIDUAL	N/A	N/A
REAL ESTATE	N/A	N/A



Signature (Person Verifying)


3-17-21

Date

cc: Construction/Contract File

Jackson County Missouri

Certificate of Compliance



In accordance with Jackson County Code Chapter(s) 6 and 10,
this Certificate of Compliance is hereby issued to:

Twin Traffic Marking Corporation
626 N 47th Street
Kansas City, KS 66102
20201207VC102

Issued: 2020-12-07
Expires: 2022-01-31

The above named firm/agency has met the following requirements:

Is duly listed and assessed on the tax rolls of Jackson County, Missouri and is not delinquent in the payment of any taxes due to the County, or did not have on December 31st of the previous year any property subject to taxation by the County

Attests and agrees to Chapter 6 of the Jackson County Code which prohibits discriminatory employment practices and promotes equal employment opportunity by contractors doing business with Jackson County.

A handwritten signature in black ink, appearing to read "J. Song", is written over a horizontal line.

Chief Compliance Review Officer
Jackson County Missouri
816-881-3302
compliance@jacksonsongov.org

**2021 Road Program - Pavement Marking
County Project No. 3251**

Street Name	Beginning Description	Ending Description	Pavement Type	Existing or New Surfacing	24" White Stop Bars (LF)	18" Yellow Diagonal Median Island Lines (LF)	4" Double Solid Yellow Centerlines (LF)
Galvin Rd	Blue Mills Rd	Hunter Rd	AC	Existing			762
Twyman Rd	Blue Mills Rd	Pvmt Change	AC	Existing	11		2,028
Lake City Rd	Burnley Rd	Buckner CL	AC	Existing			4,499
Duncan Rd	Blue Springs CL	Tyer Rd	AC	Existing			3,885
Pink Hill Rd	Buckner Tarsney Rd	Bellechasse Dr	AC	Existing			1,175
Pink Hill Rd	Bellechasse Dr	Fields Rd	AC	Existing			958
Pink Hill Rd	Fields Rd	Ketterman Rd	AC	Existing			939
Pink Hill Rd	Ketterman Rd	Outer Belt Rd	AC	Existing			345
Liggett Rd	Woods Chapel Rd	Moreland School Rd	PCC	Existing	30	45	7,290
Liggett Rd	Moreland School Rd	Blue Springs CL	PCC	Existing	54	192	2,495
Shrout Rd	Lake Lotawana CL	Mason School Rd	AC	Existing			3,306
Shrout Rd	Mason School Rd	Blue Springs City Limits	AC	Existing			4,034
Alley Rd	Lake Lotawana CL	Alley & Jackson Rd	AC	Existing			2,715
Harris Rd	Haines Rd	Herring Rd	AC	Existing			3,870
Colbern Rd	West of Cyclone Lane	West of MO Route 7	AC	New	163	274	16,905
Major Rd	Blue Springs CL	Buckner Tarsney Rd	AC	New			13,170
Stillhouse Rd	Church Rd	Colbern Rd	AC	New			15,835
Stillhouse Rd	Outer Belt Rd	Church Rd	Fog Seal	New	48		11,832
Harris Rd	County Line	Missouri 150 Highway	AC	New			6,600
Old Twyman Rd	Twyman Rd (N)	Twyman Rd (S)	AC	New	40		
Stoney Point Rd	Stoney Point School Rd	Grain Valley CL	AC	New			
Stoney Point School Rd	Arnett Rd	Stoney Point Rd	AC	New	20		4,488
Stoney Point School Rd	Stoney Point Rd	Buckner Tarsney Rd	AC	New	20		6,600
Elesa Smith Rd	US 24 Hwy	Blue Mills Rd	Scrub Seal	New			10,560
Union School Rd	Whitney Rd	Yocum Rd	Fog Seal	New	10		6,600
Yocum Rd	Union School Rd	Blue Mills Rd	Fog Seal	New			3,960
East Park Rd	Liggett Cove Rd	3,760 feet East	AC	New			3,760
Totals:					396	511	138,611

**2021 Road Program - Pavement Marking
County Project No. 3251**

Street Name	Beginning Description	Ending Description	Pavement Type	Existing or New Surfacing	4" Solid White Edge Lines (LF)	4" Solid White Lane Line (LF)	4" White Dashed Interim Lines (LF)
Galvin Rd	Blue Mills Rd	Hunter Rd	AC	Existing	9,604		
Twyman Rd	Blue Mills Rd	Pvmt Change	AC	Existing	4,057		
Lake City Rd	Burnley Rd	Buckner CL	AC	Existing	8,998		
Duncan Rd	Blue Springs CL	Tyer Rd	AC	Existing	7,770		
Pink Hill Rd	Buckner Tarsney Rd	Bellechasse Dr	AC	Existing	9,330		
Pink Hill Rd	Bellechasse Dr	Fields Rd	AC	Existing	9,146		
Pink Hill Rd	Fields Rd	Ketterman Rd	AC	Existing	17,096		
Pink Hill Rd	Ketterman Rd	Outer Belt Rd	AC	Existing	3,846		
Liggett Rd	Woods Chapel Rd	Moreland School Rd	PCC	Existing	11,100	1,218	95
Liggett Rd	Moreland School Rd	Blue Springs CL	PCC	Existing		263	
Shrout Rd	Lake Lotawana CL	Mason School Rd	AC	Existing	6,612		
Shrout Rd	Mason School Rd	Blue Springs City Limits	AC	Existing	8,068		
Alley Rd	Lake Lotawana CL	Alley & Jackson Rd	AC	Existing	5,430		
Harris Rd	Haines Rd	Herring Rd	AC	Existing	7,740		
Colbern Rd	West of Cyclone Lane	West of MO Route 7	AC	New		920	3,454
Major Rd	Blue Springs CL	Buckner Tarsney Rd	AC	New	26,340		
Stillhouse Rd	Church Rd	Colbern Rd	AC	New	31,670		
Stillhouse Rd	Outer Belt Rd	Church Rd	Fog Seal	New	23,665		
Harris Rd	County Line	Missouri 150 Highway	AC	New	13,200		
Old Twyman Rd	Twyman Rd (N)	Twyman Rd (S)	AC	New			
Stoney Point Rd	Stoney Point School Rd	Grain Valley CL	AC	New	5,280		
Stoney Point School Rd	Arnett Rd	Stoney Point Rd	AC	New	8,976		
Stoney Point School Rd	Stoney Point Rd	Buckner Tarsney Rd	AC	New	13,200		
Eisea Smith Rd	US 24 Hwy	Blue Mills Rd	Scrub Seal	New	21,120		
Union School Rd	Whitney Rd	Yocum Rd	Fog Seal	New	13,200		
Yocum Rd	Union School Rd	Blue Mills Rd	Fog Seal	New	7,920		
East Park Rd	Liggett Cove Rd	3,760 feet East	AC	New	7,520		
Totals:					280,888	2,401	3,549

**2021 Road Program - Pavement Marking
County Project No. 3251**

Street Name	Beginning Description	Ending Description	Pavement Type	Existing or New Surfacing	4" Yellow Dashed and 4" Solid Lines (LF)	4" Yellow Dashed Lines (LF)	6" Solid White Crosswalk (LF)	White Left Turn Arrows (EA)
Galvin Rd	Blue Mills Rd	Hunter Rd	AC	Existing	1,993	2,047		
Twyman Rd	Blue Mills Rd	Pvmt Change	AC	Existing				
Lake City Rd	Burnley Rd	Buckner CL	AC	Existing				
Duncan Rd	Blue Springs CL	Tyer Rd	AC	Existing				
Pink Hill Rd	Buckner Tarsney Rd	Bellechasse Dr	AC	Existing	3,022	393		
Pink Hill Rd	Bellechasse Dr	Fields Rd	AC	Existing	2,515	894		
Pink Hill Rd	Fields Rd	Ketterman Rd	AC	Existing	4,913	2,531		
Pink Hill Rd	Ketterman Rd	Outer Belt Rd	AC	Existing	1,235	351		
Liggett Rd	Woods Chapel Rd	Moreland School Rd	PCC	Existing			382	3
Liggett Rd	Moreland School Rd	Blue Springs CL	PCC	Existing			224	
Shrout Rd	Lake Lotawana CL	Mason School Rd	AC	Existing				
Shrout Rd	Mason School Rd	Blue Springs City Limits	AC	Existing				
Alley Rd	Lake Lotawana CL	Alley & Jackson Rd	AC	Existing				
Harris Rd	Haines Rd	Herring Rd	AC	Existing				
Colbern Rd	West of Cyclone Lane	West of MO Route 7	AC	New				20
Major Rd	Blue Springs CL	Buckner Tarsney Rd	AC	New				
Stillhouse Rd	Church Rd	Colbern Rd	AC	New				
Stillhouse Rd	Outer Belt Rd	Church Rd	Fog Seal	New				
Harris Rd	County Line	Missouri 150 Highway	AC	New				
Old Twyman Rd	Twyman Rd (N)	Twyman Rd (S)	AC	New				
Stoney Point Rd	Stoney Point School Rd	Grain Valley CL	AC	New				
Stoney Point School Rd	Arnett Rd	Stoney Point Rd	AC	New				
Stoney Point School Rd	Stoney Point Rd	Buckner Tarsney Rd	AC	New				
Eisea Smith Rd	US 24 Hwy	Blue Mills Rd	Scrub Seal	New				
Union School Rd	Whitney Rd	Yocum Rd	Fog Seal	New				
Yocum Rd	Union School Rd	Blue Mills Rd	Fog Seal	New				
East Park Rd	Liggett Cove Rd	3,760 feet East	AC	New				
Totals:					13,678	6,216	606	23

**2021 Road Program - Pavement Marking
County Project No. 3251**

Street Name	Beginning Description	Ending Description	Pavement Type	Existing or New Surfacing	White Right Turn Arrows (EA)	White Thru Right Lane Arrows (EA)	White RR-Xing (EA)
Galvin Rd	Blue Mills Rd	Hunter Rd	AC	Existing			
Twyman Rd	Blue Mills Rd	Pvmt Change	AC	Existing			
Lake City Rd	Burnley Rd	Buckner CL	AC	Existing			
Duncan Rd	Blue Springs CL	Tyer Rd	AC	Existing			
Pink Hill Rd	Buckner Tarsney Rd	Bellechasse Dr	AC	Existing			
Pink Hill Rd	Bellechasse Dr	Fields Rd	AC	Existing			
Pink Hill Rd	Fields Rd	Ketterman Rd	AC	Existing			
Pink Hill Rd	Ketterman Rd	Outer Belt Rd	AC	Existing			
Liggett Rd	Woods Chapel Rd	Moreland School Rd	PCC	Existing	5		
Liggett Rd	Moreland School Rd	Blue Springs CL	PCC	Existing	2		
Shrout Rd	Lake Lotawana CL	Mason School Rd	AC	Existing			
Shrout Rd	Mason School Rd	Blue Springs City Limits	AC	Existing			
Alley Rd	Lake Lotawana CL	Alley & Jackson Rd	AC	Existing			
Harris Rd	Haines Rd	Herring Rd	AC	Existing			
Colbern Rd	West of Cyclone Lane	West of MO Route 7	AC	New	2	4	
Major Rd	Blue Springs CL	Buckner Tarsney Rd	AC	New			
Stillhouse Rd	Church Rd	Colbern Rd	AC	New			
Stillhouse Rd	Outer Belt Rd	Church Rd	Fog Seal	New			2
Harris Rd	County Line	Missouri 150 Highway	AC	New			
Old Twyman Rd	Twyman Rd (N)	Twyman Rd (S)	AC	New			
Stoney Point Rd	Stoney Point School Rd	Grain Valley CL	AC	New			
Stoney Point School Rd	Arnett Rd	Stoney Point Rd	AC	New			
Stoney Point School Rd	Stoney Point Rd	Buckner Tarsney Rd	AC	New			
Elsa Smith Rd	US 24 Hwy	Blue Mills Rd	Scrub Seal	New			
Union School Rd	Whitney Rd	Yocum Rd	Fog Seal	New			
Yocum Rd	Union School Rd	Blue Mills Rd	Fog Seal	New			
East Park Rd	Liggett Cove Rd	3,760 feet East	AC	New			
Totals:					9	4	2