

IN THE COUNTY LEGISLATURE OF JACKSON COUNTY, MISSOURI

A RESOLUTION awarding a contract on Bid No. PW 05-2011 for the Ranson Road Culvert Replacement Project, No. 3138, to Ground Breaking Excavation & Utilities, LLC, of Pleasant Hill, MO, at an actual cost to the County not to exceed \$187,192.00, and authorizing the Director of Public Works to approve line item adjustments under this contract at no additional cost to the County.

RESOLUTION #17600, May 23, 2011

INTRODUCED BY Bob Spence, County Legislator

WHEREAS, by Resolution 17356, dated August 23, 2010, the Legislature did authorize the inclusion of Ranson Road from State Route R-A to Browning Road as a new County Urban Road System (CURS) priority within the City of Lee's Summit and approved the replacement of a culvert located north of Browning Road as a CURS project; and,

WHEREAS, the County has responsibility for the project design, administration, construction, and construction inspection for the project; and,

WHEREAS, the Director of Public Works has solicited formal written bids on Bid No. PW 05-2011 for the Ranson Road Culvert Replacement Project, No. 3138; and,

WHEREAS, he has received ten bids thereon, with the three lowest bids as follows:

<u>VENDOR</u>	<u>BID</u>
Ground Breaking Excavation & Utility, LLC Pleasant Hill, MO	\$187,192.00

Boone Construction Company Columbia, MO	\$189,987.80
WCI, Inc. Hillsdale, KS	\$191,060.73

and,

WHEREAS, the Director of Public Works recommends that award be made to Ground Breaking Excavation & Utility, LLC, for the reason that it has submitted the lowest and best bid; and,

WHEREAS, in the event that line item adjustments to the contract become necessary, it is appropriate that the Director of Public Works be authorized to approve said line item adjustments to the extent there is no additional cost to the County; now therefore,

BE IT RESOLVED by the County Legislature of Jackson County, Missouri, that award be made to Ground Breaking Excavation & Utility, LLC, and that the County Executive be and hereby is authorized to execute any documents necessary to the accomplishment of the award; and,

BE IT FURTHER RESOLVED that the Director of Public Works be and hereby is authorized to make adjustments in the contract line item quantities to the extent that there will be no further funding obligation to the County; and,

BE IT FURTHER RESOLVED that the Director of Finance and Purchasing is authorized to make all payments, including final payment on the contract.

Effective Date: This Resolution shall be effective immediately upon its passage by a majority of the Legislature.

APPROVED AS TO FORM:

[Signature]
Chief Deputy County Counselor

[Signature]
County Counselor

Certificate of Passage

I hereby certify that the attached resolution, Resolution #17600 of May 23, 2011, was duly passed on May 23, 2011 by the Jackson County Legislature. The votes thereon were as follows:

Yeas 7

Nays 0

Abstaining 0

Absent 2

5.24.11
Date

[Signature]
Mary Jo Spino, Clerk of Legislature

There is a balance otherwise unencumbered to the credit of the appropriation to which the expenditure is chargeable and there is a cash balance otherwise unencumbered in the treasury to the credit of the fund from which payment is to be made each sufficient to provide for the obligation herein authorized.

ACCOUNT NUMBER: 400 1544 58070
ACCOUNT TITLE: County Urban Road System
City of Lee's Summit
City Projects
NOT TO EXCEED: \$187,192.00


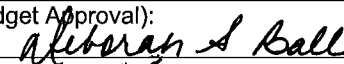







May 14, 2011
Date

[Signature]
Director of Finance and Purchasing

REQUEST FOR LEGISLATIVE ACTION

Completed by County Counselor's Office:

Res/Ord No: 17600
 Sponsor(s): Bob Spence
 Date: May 23, 2011

SUBJECT	Action Requested X Resolution: <u>CONTRACT AWARD –Ground Breaking Excavation & Utility, LLC.</u> Ordinance Project/Title: <u>Ranson Road Culvert Replacement</u>										
BUDGET INFORMATION To be completed By Requesting Department and Finance	<table border="1" data-bbox="358 453 1463 625"> <tr> <td>Amount authorized by this Legislation this fiscal year:</td> <td>\$187,192.00</td> </tr> <tr> <td>Amount previously authorized this fiscal year:</td> <td>\$0.00</td> </tr> <tr> <td>Total amount authorized after this legislative action:</td> <td>\$187,192.00</td> </tr> <tr> <td>Amount budgeted for this item*:</td> <td>\$250,000.00</td> </tr> <tr> <td>Source of funding (name of fund) and account code number:</td> <td>Lee's Summit CURS 400-1544-58070</td> </tr> </table> <p>* If account includes additional funds for other expenses, total budgeted in the account is: \$1,123,695.00 <u>No budget impact (no fiscal note required)</u></p> <p>Prior year Budget (if applicable): N/A Prior Year Actual Amount Spent (if applicable): N/A</p>	Amount authorized by this Legislation this fiscal year:	\$187,192.00	Amount previously authorized this fiscal year:	\$0.00	Total amount authorized after this legislative action:	\$187,192.00	Amount budgeted for this item*:	\$250,000.00	Source of funding (name of fund) and account code number:	Lee's Summit CURS 400-1544-58070
Amount authorized by this Legislation this fiscal year:	\$187,192.00										
Amount previously authorized this fiscal year:	\$0.00										
Total amount authorized after this legislative action:	\$187,192.00										
Amount budgeted for this item*:	\$250,000.00										
Source of funding (name of fund) and account code number:	Lee's Summit CURS 400-1544-58070										
PRIOR LEGISLATION	Prior ordinances and date: N/A Prior resolutions and date: # Res #17356 Aug 23,2010										
CONTACT INFORMATION	RLA drafted by: <u>Glen Dvorak, Project Manager</u> Phone: <u>816-881-4499</u>										
REQUEST SUMMARY	Resolution #17356 dated Aug 23, 2010 authorized Ranson Road as a CURS Route and the Ranson Road Culvert as a Lee's Summit CURS project. The County's responsibilities are project design, administration, construction, and construction inspection. The project was designed in house by Engineering Staff, and all right of ways have been acquired. The Department of Public Works solicited bids for this project. Sealed proposals were opened on May 3, 2011 at the offices of Public Works. Ten (10) firms submitted bids. A recapitulation of all bids is included as an attachment to this RLA. A summary of the three lowest bids are as follows: Ground Breaking Excavation & Utility LLC (Pleasant Hill, Mo)\$187,192.00 Boone Construction Co (Columbia, Mo) \$189,987.80 WCI Inc (Hillsdale, KS)\$191,060.73 Engineers Estimate\$206,111.00 The Public Works Department has reviewed the bids and recommends the project be awarded to Ground Breaking Excavation & Utility LLC as the lowest and best bid. We request that: 1. A resolution be prepared authorizing the County Executive to execute a contract with Ground Breaking Excavation & Utility LLC 2. The Director of Public Works be authorized to approve adjustments in the Contract line items, limited to the amount authorized by this resolution; 3. The Manager of Finance be authorized to encumber \$187,192.00, to cover the cost of construction.										
CLEARANCE	<input type="checkbox"/> Tax Clearance Completed (Purchasing & Department) <input type="checkbox"/> Business License Verified (Purchasing & Department) <input type="checkbox"/> Chapter 6 Compliance - Affirmative Action/Prevailing Wage (County Auditor's Office)										
ATTACHMENTS	Bid Tabulation, Tax Clearance, List of Intended Subcontractors, Missouri Business in Good Standing, Compliance report Form , Project Location										
REVIEW	<table border="1" data-bbox="342 1738 1476 1980"> <tr> <td>Department Director: </td> <td>Date: 05/16/2011</td> </tr> <tr> <td>Finance (Budget Approval): If applicable </td> <td>Date: 5-16-11</td> </tr> <tr> <td>Division Manager: </td> <td>Date: 5/17/11</td> </tr> <tr> <td>County Counselor's Office:</td> <td>Date:</td> </tr> </table>	Department Director: 	Date: 05/16/2011	Finance (Budget Approval): If applicable 	Date: 5-16-11	Division Manager: 	Date: 5/17/11	County Counselor's Office:	Date:		
Department Director: 	Date: 05/16/2011										
Finance (Budget Approval): If applicable 	Date: 5-16-11										
Division Manager: 	Date: 5/17/11										
County Counselor's Office:	Date:										

Fiscal Information (to be verified by Budget Office in Finance Department)

X This expenditure was included in the annual budget.

Funds for this were encumbered from the.

X There is a balance otherwise unencumbered to the credit of the appropriation to which the expenditure is chargeable and there is a cash balance otherwise unencumbered in the treasury to the credit of the fund from which payment is to be made each sufficient to provide for the obligation herein authorized.

Funds sufficient for this expenditure will be/were appropriated by Ordinance #

Funds sufficient for this appropriation are available from the source indicated below.

Account Number:	Account Title:	Amount Not to Exceed:
400-1544-58070	Lee's Summit CURS	\$187,192.00

This award is made on a need basis and does not obligate Jackson County to pay any specific amount. The availability of funds for specific purchases will, of necessity, be determined as each using agency places its order.

This legislative action does not impact the County financially and does not require Finance/Budget approval.



Jackson County, Missouri
 Department of Public Works -Engineering Division
 303 W. Walnut
 Independence, MO. 64050

Bid Tabulation Prepared By:
 Glen Dvorak,
 Project Manager

LIST OF BIDDERS

UNOFFICIAL

JCPW Contact for project information: Glen Dvorak at 816-881-4499

PROPOSAL FOR RANSON ROAD CULVERT

COUNTY PROJECT NO.3138 BID NO. PW 05-2011

BID OPENING DATE AND TIME: May 3, 2011 2:05 p.m.

NOTE: This is an unofficial bid tabulation and only reflects the initial reading of the bids received, not the evaluation of such bids.

NO.	Firm	City	Amount Bid	% above Low
1	Ground Breaking Excavation & Utilities LLC.	Pleasant Hill Mo.	\$187,192.00	0.00%
2	Boone Construction Co.	Columbia, Mo.	\$189,987.80	1.47%
3	WCI Inc.	Hillsdale Ks.	\$191,060.73	2.02%
4	Leavenworth Excavating & Equipment Co. Inc.	Leavenworth Ks.	\$192,027.00	2.52%
5	Linaweaver construction Inc.	Lansing Ks.	\$195,595.95	4.30%
6	Precision Construction & Contracting	Lone Jack Mo.	\$205,624.94	8.96%
7	Pyramid Excavation & Construction Inc.	Kansas City Mo	\$219,674.00	14.79%
8	Redford Construction Inc.	Raymore Mo.	\$225,380.00	16.94%
9	George J. Shaw Construction Co.	Kansas City Mo.	\$238,276.46	21.44%
10	Max Ricke & Brothers Inc.	Shawnee Ks.	\$240,538.90	22.18%
	Engineer's Estimate - JCPW	Independence, Mo.	\$206,111.00	9.18%

**Bid Tabulation for: Ranson Road Culvert Replacement
Jackson County PN 3138 - Bid No. PW-02-2011
Dept of Public Works - Engineering Division**

Bid Opening Date and Time: May 3, 2011 2:05 p.m.

NOTE: This is an unofficial bid tabulation and only reflects the initial reading of the bids received, not the evaluation of such bids.

Numbers highlighted in Yellow denote mathematical error.

UNOFFICIAL

Item No	Description	Unit	No. Units	Ground Breaking Excavation & Utilities LLC Pleasant Hill Mo.		Boone Construction Co. Columbia, Mo.		WCI Inc. Hillisalee Ks.		Leavenworth Excavating & Earthwork Co. Inc. Leavenworth Ks.		Lineweaver construction Inc. Lansing Ks.		Precision Construction & Contracting Leno, Jack Mo.		Pyramid Excavation & Construction Inc. Kansas City Mo.		Reedford Construction Inc. Raymore Mo.		
				Unit Price	Total Amt. Bid	Unit Price	Total Amt. Bid	Unit Price	Total Amt. Bid	Unit Price	Total Amt. Bid	Unit Price	Total Amt. Bid	Unit Price	Total Amt. Bid	Unit Price	Total Amt. Bid	Unit Price	Total Amt. Bid	Unit Price
ROADWAY/BID ITEMS																				
1	Mobilization	L.S.	1.00	12,966.10	12,966.10	16,000.00	16,000.00	9,500.00	9,500.00	15,000.00	15,000.00	10,000.00	10,000.00	18,000.00	18,000.00	16,000.00	16,000.00	13,000.00	13,000.00	
2	Cleaning and Grubbing	Acres	0.75	7,000.00	5,250.00	9,000.00	6,750.00	9,000.00	6,750.00	7,500.00	7,500.00	10,000.00	10,000.00	7,000.00	5,250.00	15,000.00	11,250.00	6,000.00	4,500.00	
3	Removal of Improvements	L.S.	1.00	5,080.00	5,080.00	9,000.00	9,000.00	3,800.00	3,800.00	10,000.00	10,000.00	8,500.00	8,500.00	7,500.00	7,500.00	10,000.00	10,000.00	11,000.00	11,000.00	
4	Unclassified Excavation and Embankment	L.S.	1.00	27,950.00	27,950.00	13,500.00	13,500.00	15,000.00	15,000.00	15,000.00	15,000.00	20,000.00	20,000.00	7,500.00	7,500.00	16,000.00	16,000.00	27,000.00	27,000.00	
5	Top Soil	S.Y.	2200.00	5,500.00	2,500.00	3.50	7,700.00	3.85	8,470.00	1.50	3,300.00	2.50	5,500.00	2.00	4,400.00	2.50	5,500.00	3.00	6,600.00	
6	Type 3-01 Asphalt Concrete Surface (2")	S.Y.	537.00	5,343.15	9.95	5,343.15	13.75	7,363.75	14.74	7,915.38	15.00	8,055.00	16.35	8,779.95	9.12	4,867.44	14.00	7,518.00	14.00	7,518.00
7	Type 1-01 Asphalt Concrete Base (5")	S.Y.	562.00	21.25	11,942.50	29.50	16,579.00	31.50	17,703.00	28.00	15,796.00	31.00	17,422.00	32.00	17,984.00	26.00	14,612.00	26.00	14,612.00	
8	Aggregate Base (5" thick)	S.Y.	588.00	6.75	3,969.00	9.25	5,439.00	8.50	4,998.00	13.00	7,644.00	6.00	3,528.00	8.00	4,704.00	9.00	5,292.00	11.50	6,762.00	
9	Roadway Geogrid	S.Y.	588.00	4.50	2,646.00	4.85	2,851.80	5.20	3,057.60	3.00	1,764.00	4.00	2,352.00	2.00	1,176.00	3.00	1,784.00	8.00	4,704.00	
10	15' CMP	L.F.	26.00	23.00	598.00	37.00	962.00	40.00	1,040.00	42.00	1,092.00	45.00	1,170.00	45.00	1,170.00	35.00	910.00	48.00	1,196.00	
11	Flaired End Sections	Each	2.00	125.00	250.00	255.00	470.00	220.00	440.00	175.00	350.00	250.00	500.00	500.00	1,000.00	800.00	1,600.00	200.00	400.00	
12	4" Concrete Driveway	S.F.	370.00	5.00	1,850.00	5.30	1,961.00	4.50	1,665.00	10.00	3,700.00	6.00	2,220.00	5.00	1,850.00	4.00	1,480.00	8.50	3,145.00	
13	Geotextile	S.Y.	227.00	44.00	9,988.00	34.75	7,888.25	55.00	12,485.00	28.00	6,356.00	45.00	10,215.00	50.00	11,350.00	50.00	11,350.00	50.00	11,350.00	
14	Hydro Seeding	Acres	0.68	2,250.00	1,530.00	2,650.00	1,802.00	2,300.00	1,564.00	9,000.00	6,120.00	2,400.00	1,632.00	2,040.00	2,665.00	8.00	3,280.00	14.00	5,740.00	
15	Erosion Control Blanket	S.Y.	410.00	7.75	3,177.50	4.70	1,927.00	8.00	3,280.00	11.00	4,510.00	9.00	3,850.00	6.50	2,665.00	8.00	3,280.00	14.00	5,740.00	
16	Temporary Rock Ditch Checks	Each	4.00	300.00	1,200.00	350.00	1,400.00	400.00	1,600.00	350.00	1,400.00	400.00	1,600.00	400.00	1,600.00	150.00	600.00	600.00	2,400.00	
17	Type 3 Bermcades w/ flashers	Each	4.00	248.00	992.00	515.00	2,060.00	260.00	1,040.00	560.00	2,200.00	560.00	2,200.00	250.00	1,000.00	350.00	1,400.00	375.00	1,500.00	
18	Construction signing	S.F.	269.00	9.75	2,622.75	4.00	1,076.00	9.75	2,622.75	4.50	1,210.50	5.00	1,345.00	10.00	2,690.00	12.00	3,228.00	12.00	3,228.00	
19	4" White Edge Lines	L.F.	460.00	1.20	552.00	1.30	598.00	1.25	575.00	1.50	690.00	1.50	690.00	1.50	690.00	1.50	690.00	1.70	782.00	
20	Double 4" Yellow Center Lines	L.F.	460.00	1.20	552.00	1.30	598.00	1.25	575.00	1.50	690.00	1.50	690.00	1.50	690.00	1.50	690.00	1.70	782.00	
21	Remove and Reset Mail Box	Each	1.00	150.00	150.00	190.00	190.00	150.00	150.00	125.00	125.00	100.00	100.00	200.00	200.00	100.00	100.00	200.00	200.00	
22	Force Account	L.S.	1.00	10,000.00	10,000.00	10,000.00	10,000.00	10,000.00	10,000.00	10,000.00	10,000.00	10,000.00	10,000.00	10,000.00	10,000.00	10,000.00	10,000.00	10,000.00	10,000.00	
Subtotal For Roadway Items (Bid Items 1 to 22) =				113,709.00		116,135.80		114,230.73		120,567.50		119,633.95		108,356.44		124,624.00		138,119.00		
Culvert Bid Items																				
23	14' X 7" Reinforced Concrete Box	L.F.	76.70	792.00	60,746.40	860.00	65,962.00	900.00	69,030.00	785.00	60,209.50	860.00	65,962.00	1,045.00	80,151.50	1,100.00	84,370.00	980.00	75,166.00	
24	Rock Subgrade Stabilization	Ton	90	43.00	3,870.00	35.00	3,240.00	35.00	3,150.00	32.00	2,880.00	25.00	2,250.00	30.00	2,700.00	35.00	3,240.00	50.00	4,500.00	
25	RCB Grade Slab	S.Y.	155	28.00	4,340.00	27.00	4,185.00	18.00	2,790.00	39.00	6,045.00	40.00	6,200.00	40.00	6,200.00	35.00	5,425.00	35.00	5,425.00	
26	Chain Link Fence	L.F.	31	146.00	4,526.00	15.00	465.00	60.00	1,860.00	75.00	2,325.00	50.00	1,500.00	65.00	2,015.00	65.00	2,015.00	70.00	2,170.00	
Subtotal for Culvert Items (23 to 26) =				73,462.40		73,852.00		76,830.00		71,459.50		75,962.00		195,595.95		199,422.94		225,390.00		
Total Amount Bid for Project (Items 1 to 26) =				187,191.40		189,987.80		191,060.73		192,027.00		189,422.94		219,674.00		219,674.00		225,390.00		
Received Bid Totals 5-3-2011				\$187,192.00		\$189,987.80		\$191,060.73		\$192,027.00		\$189,422.94		\$219,674.00		\$219,674.00		\$225,390.00		
Math or Extension Error Total Amount				\$0.00		\$0.00		\$0.00		\$0.00		\$0.00		\$0.00		\$0.00		\$0.00		
Extension error line (s) (Item No. Above) ??				Roadway subtotal											Extension error #637					

Notes:

1. The County reserves the right to adjust the quantities up or down to any and all bid items to accommodate available funds.

**Bid Tabulation for: Ranson Road Culvert Replacement
Jackson County PN 3138 - Bid No. PW-02-2011
Dept of Public Works - Engineering Division**

Bid Opening Date and Time: May 3, 2011 2:05 p.m.

NOTE: This is an unofficial bid list

UNOFFICIAL

Item No.	Description	Unit	No. Units	George J. Shaw Construction Co.		Max Risk & Brothers Inc.		Engineers Estimate		Avg. unit \$ of 3 lowest Bids Received
				Unit Price	Total Amt. Bid	Unit Price	Total Amt. Bid	Unit Price	Total Amt. Estimated	
ROADWAY/BID ITEMS										
1	Mobilization	L.S.	1.00	13,950.00	13,950.00	4,000.00	4,000.00	\$22,000.00	22,000.00	12,355.37
2	Clearing and Grubbing	Acres	0.75	13,950.00	10,462.50	6,000.00	4,500.00	\$8,000.00	6,000.00	7,833.33
3	Removal of Improvements	L.S.	1.00	8,100.00	8,100.00	13,000.00	13,000.00	\$10,000.00	10,000.00	6,283.33
4	Unclassified Excavation and Embankment	L.S.	1.00	14,088.00	14,088.00	20,100.00	20,100.00	\$15,000.00	15,000.00	19,316.67
5	Top Soil	S.Y.	2200.00	3.95	8,690.00	3.10	6,820.00	\$6.00	13,200.00	2.62
6	Type 3-01 Asphalt Concrete Surface (2")	S.Y.	537.00	9.30	4,994.10	14.35	7,705.95	\$12.00	6,444.00	13.23
7	Type 1-01 Asphalt Concrete Base (6")	S.Y.	562.00	23.67	13,302.54	30.70	17,253.40	\$96.00	20,232.00	26.92
8	Aggregate Base (6" thick)	S.Y.	588.00	13.75	8,085.00	12.50	7,350.00	\$7.00	4,116.00	9.42
9	Roadway Geogrid	S.Y.	588.00	7.00	4,116.00	5.00	2,940.00	\$4.00	2,352.00	4.23
10	18" CMP	L.F.	26.00	81.95	2,130.70	62.00	1,612.00	\$32.00	832.00	35.00
11	15" Flared End Sections	Each	2.00	704.25	1,408.50	825.00	1,650.00	\$125.00	250.00	173.33
12	4" Concrete Driveway	S.F.	370.00	7.00	2,590.00	5.10	1,887.00	\$6.50	2,405.00	6.50
13	Rock Blanket (Type 2 with Geotextile)	S.Y.	227.00	60.00	13,620.00	63.00	14,301.00	\$45.00	10,215.00	42.33
14	Hydro Seeding	Acres	0.68	3,565.00	2,424.88	2,760.00	1,890.40	\$3,500.00	2,380.00	4,516.67
15	Erosion Control Blanket	S.Y.	410.00	7.70	3,157.00	6.00	2,460.00	\$6.00	2,460.00	8.92
16	Temporary Rock Ditch Checks	Each	4.00	1,450.00	5,800.00	300.00	1,320.00	\$500.00	2,000.00	350.00
17	Type 3 Barricades w/ flashers	Each	4.00	525.00	2,100.00	565.00	2,260.00	\$500.00	2,000.00	352.67
18	Construction signing	S.F.	269.00	4.10	1,102.90	4.50	1,210.50	\$15.00	4,035.00	8.00
19	4" White Edge Lines	L.F.	460.00	1.35	621.00	1.37	630.20	\$1.25	575.00	1.32
20	Double 4" Yellow Center Lines	L.F.	460.00	1.35	621.00	1.37	630.20	\$1.25	575.00	1.32
21	Remove and Reset Mail Box	Each	1.00	750.00	750.00	200.00	200.00	\$300.00	300.00	141.67
22	Force Account	L.S.	1.00	10,000.00	10,000.00	10,000.00	10,000.00	\$10,000.00	10,000.00	10,000.00
Subtotal For Roadway Items (Bid Items 1 to 22) =					132,144.12		123,720.65		137,371.00	
Culvert Bid Items										
23	14" X 7" Reinforced Concrete Box	L.F.	76.70	1,151.70	88,335.39	1,275.00	97,792.50	\$600.00	61,360.00	825.67
24	Rock Subgrade Stabilization	Ton	90	45.00	4,050.00	57.00	5,130.00	\$20.00	1,800.00	36.67
25	RCB Grade Slab	S.Y.	155	58.35	9,044.25	76.00	11,780.00	\$30.00	4,650.00	28.33
26	Chain Link Fence	L.F.	31	151.70	4,702.70	66.25	2,115.75	\$30.00	930.00	93.67
Subtotal for Culvert Items (23 to 26) =					106,132.34		116,818.25		68,740.00	73,923.67
Total Amount Bid for Project (Items 1 to 26) =					238,276.46		240,538.90		205,111.00	
Received Bid Totals 5-3-2011					\$238,276.46		\$240,538.90		\$205,111.00	
Math or Extension Error Total Amount					\$0.00		\$0.00		\$0.00	
Extension error line (s) (Item No. Above) ??										

Notes:

- The County reserves the right to adjust the qual

COMPLIANCE REPORT FORM

DIRECTIONS FOR COMPLETION: Please fill out this form completely. If a question refers to 'past reports' and this is the first one, place '1st' report in the blank. If a question addresses an area which does not apply to your company, such as (subcontractors) place 'N/A' in the blank. PLEASE BE SURE THIS REPORT IS SIGNED AND DATED BELOW.

I. COMPANY DESCRIPTION:

A. Name of Company Ground Breaking Excavation & Utilities, LLC
B. Street Address 24001 E 205th St.
City Pleasant Hill State MO Zip 64080
C. Telephone Number 816-540-8970 Area Code 816-540-8978

II. COMPANY STATISTICS:

III.

A. Total Number of Employees 4
B. Total Number of Employees Who Are: (0) (0) (0) (0) (0)
Women Black Hispanic American Indian Oriental

- | | Yes | No |
|--|--------------------------|-------------------------------------|
| III. Has your company advertised for applicants since your report?
<u>If so, please attach a list of publications in which ads appeared, the date of advertising, and copies of such advertisements.</u> | <input type="checkbox"/> | <input checked="" type="checkbox"/> |
| IV. Has there been an effort since your last report to further orientate supervisors and key personnel to the spirit and intent of your program?
<u>If so, please attach a narrative description of such efforts.</u> | <input type="checkbox"/> | <input checked="" type="checkbox"/> |
| V. Has there been any adjustments in your job prerequisites of your recruiting and intake procedures?
<u>If so, please attach a detailed report of such changes.</u> | <input type="checkbox"/> | <input checked="" type="checkbox"/> |
| VI. Has any effort been made since your last report in disseminating your policy to all employees or in encouraging them to refer minority or female applicants?
<u>If so, please attach a narrative description of such efforts.</u> | <input type="checkbox"/> | <input checked="" type="checkbox"/> |
| VII. Are you attaching another comment or concerns which you would like to have reviewed as a part of determining your compliance with your program? | <input type="checkbox"/> | <input checked="" type="checkbox"/> |

List all minority contractors/suppliers (Minority/Women Owned Business Enterprises) with whom you have contracted during this reporting period.

NAME OF MBE/WBE: None contracted with due to this organizations short time in business.
ADDRESS: _____
TELEPHONE NUMBER: _____
PRODUCT, SERVICES, AREA OR SCOPE OF WORK: _____

Figures for Employment Analysis section of this report were obtained from:

A. Available employment records _____
B. _____
C. _____

I certify that all answers and information herein contained are true to the best of my knowledge, and I understand that any misstatement of fact may subject this company to noncompliance procedures.

For information on filling out this form call:

Compliance Review Officer
(816) 881-3302

John Mullin
Signature
John Mullin / General Manager
Name and Title (please print)
5/3/11
Date

JACKSON COUNTY PUBLIC WORKS
RANSON ROAD CULVERT REPLACEMENT

COUNTY PROJECT NO. 3138
COUNTY BID NO. PW 02-2011

LIST OF INTENDED SUBCONTRACTORS

Bidder Name: Ground Breaking Excavation & Utilities, LLC

Will subcontractors be used to complete the work? Yes No

If yes, complete this form and submit it with your bid.

Subcontractor No. 1

Name: Hanrahan Asphalt Paving Company, Inc

Address: 4301 E 140th St.

City & Zip Code: Grandview, MO 64030

Telephone No: 816-763-9200

Fax No: _____

Description of work to be performed:

Asphalt Paving

Dollar Amount: \$ 16,309.00

DBE: Yes No

Subcontractor No. 2

Name: ECI

Address: 15720 Keeler St.

City & Zip Code: Olathe, KS 66062

Telephone No: 913-397-7324

Fax No: 913-397-9324

Description of work to be performed:

Erosion Control & Seeding

Dollar Amount: \$ 4,550.00

DBE: Yes No

LIS-1

JACKSON COUNTY PUBLIC WORKS
RANSON ROAD CULVERT REPLACEMENT

COUNTY PROJECT NO. 3138
COUNTY BID NO. PW 02-2011

(List of Subcontractors Continued)

Subcontractor No. 3

Name: Streetwise

Address: 4600 E 142nd St.

City & Zip Code: Grandview, MO 64030

Telephone No: 816-331-2355 Fax No: 816-331-1355

Description of work to be performed:

Traffic control

Dollar Amount: \$ 4,333.00

DBE: Yes No

Subcontractor No. 4

Name: APAC Wilkerson Crane Rental

Address: 4318 Speaker Rd

City & Zip Code: Kansas City, KS 66106

Telephone No: 913-321-0127 Fax No: _____

Description of work to be performed:

Crane to set box culvert sections

Dollar Amount: \$ 5,500.00

DBE: Yes No

Missouri Secretary of State, Robin Carnahan

SOS Home :: Business Services :: Business Entity Search

- Search
- By Business Name
 - By Charter Number
 - By Registered Agent
 - For New Corporations Verify
 - Verify Certification Registration Report
 - File Online File Fictitious Name Registration
 - File Online
 - Renew Online File LLC Registration
 - File Online Online Orders
 - Register for Online Orders
 - Order Good Standing
 - Order Certified Documents

Filed Documents

Date: 5/6/2011 (Click above to view filed documents that are available.)

Business Name History

Name	Name Type
Ground Breaking Excavation & Utilities, LLC	Legal

Limited Liability Company - Domestic - Information

Charter Number:	LC1132708
Status:	Active
Entity Creation Date:	4/7/2011 11:28:14 AM
Expiration Date:	Perpetual

Registered Agent


Agent Name:	Weinhaus, Andrew J
Office Address:	8000 Maryland Avenue Suite 1150 Clayton MO 63105

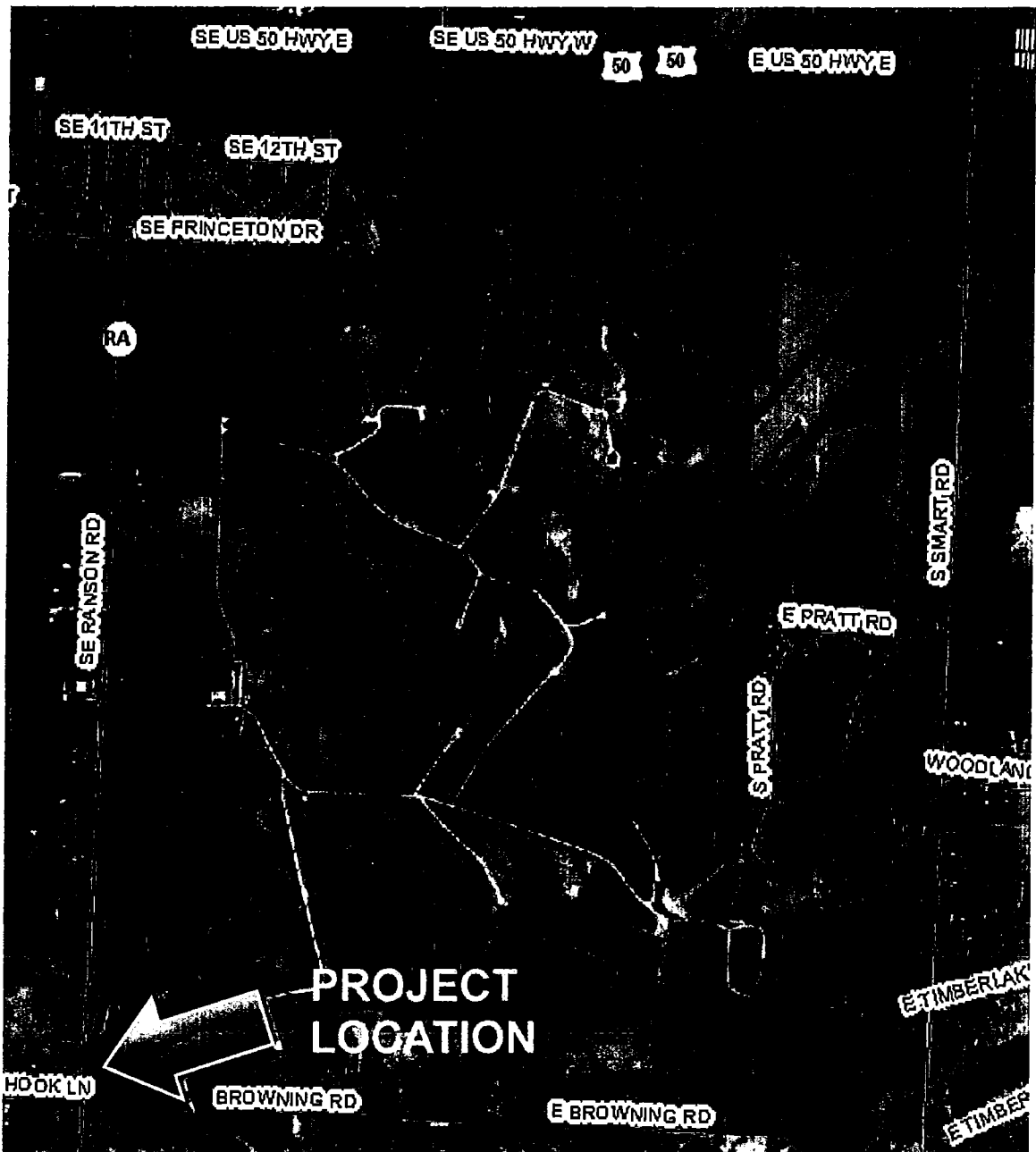
Mailing Address:

Organizers

Name:	Andrew J Weinhaus
Address:	8000 Maryland Avenue, Suite 1150 Clayton MO 63105

Available for viewing: 5/6/2011 11:28:14 AM

600 West Main Street
Jefferson City, MO 65101
(573) 751-4936 



SE US 50 HWY E

SE US 50 HWY W

50 50

E US 50 HWY E

SE 11TH ST

SE 12TH ST

SE PRINCETON DR

RA

SE RANSON RD

S SMART RD

E PRATT RD

S PRATT RD

WOODLAND

PROJECT
LOCATION

E TIMBERLAK

HOOK LN

BROWNING RD

E BROWNING RD

E TIMBER

Confirmation Memorandum
Jackson County Missouri - Department of Public Works

TO: Ms. Dana Tadlock
 Collection Department

FROM: Glen Dvorak
 Engineering Division

DATE: May 5, 2011

SUBJECT: Request for Tax Clearance of Low Bidder
Ranson Road Culvert Replacement
County No. 3138

In accordance with County Ordinance 1208, Sections 1003.01 and 1070, the Director of Public Works requests that Company and/or individuals listed below be verified as being listed and assessed on the County tax rolls, and are in no way delinquent on any taxes payable to the County.

Ground Breaking Excavation a& Utility LLC.
24001 E 205th St.
Pleasant Hill, Mo. 64080
816-540-8970

Information needed: Type of tax due, amount of tax, and if account is paid or unpaid. (If account is unpaid please include a printout of statement). Place amount paid/amount due under type that applies.

<u>Type of Tax</u>	<u>Amount Paid</u>	<u>Amount Due</u>
BUSINESS	_____	0
MERCHANTS	_____	0
INDIVIDUAL	_____	0
REAL ESTATE	_____	0

D. Tadlock

 Signature (Person Verifying)

CC: Jerry A. Page, Director of Public Works
 File – construction contract

Confirmation Memorandum
Jackson County Missouri - Department of Public Works

TO: Ms. Dana Tadlock
 Collection Department

FROM: Glen Dvorak
 Engineering Division

DATE: May 5, 2011

SUBJECT: Request for Tax Clearance of Second Low Bidder
Ranson Road Culvert Replacement
County No. 3138

In accordance with County Ordinance 1208, Sections 1003.01 and 1070, the Director of Public Works requests that Company and/or individuals listed below be verified as being listed and assessed on the County tax rolls, and are in no way delinquent on any taxes payable to the County.

Boone Construction Co.
5611 Brown Station Road.
Columbia, Mo. 64070
573-474-1011

Information needed: Type of tax due, amount of tax, and if account is paid or unpaid. (If account is unpaid please include a printout of statement). Place amount paid/amount due under type that applies.

<u>Type of Tax</u>	<u>Amount Paid</u>	<u>Amount Due</u>
BUSINESS	_____	_____ 0
MERCHANTS	_____	_____ 0
INDIVIDUAL	_____	_____ 0
REAL ESTATE	_____	_____ 0

D. Tadlock

 Signature (Person Verifying)

CC: Jerry A. Page, Director of Public Works
 File – construction contract