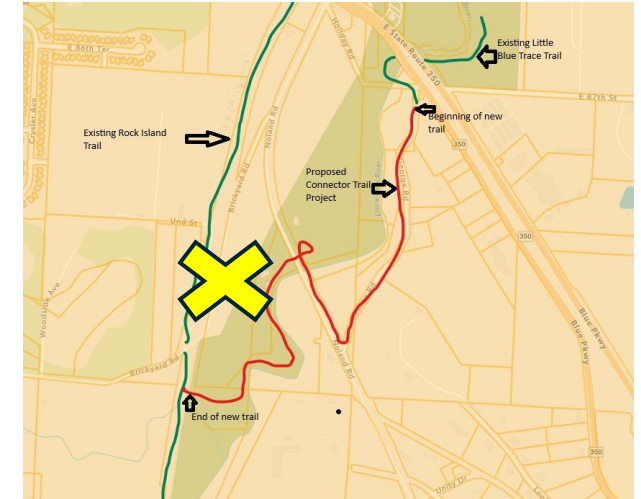


LBT & RIT Connector Trail

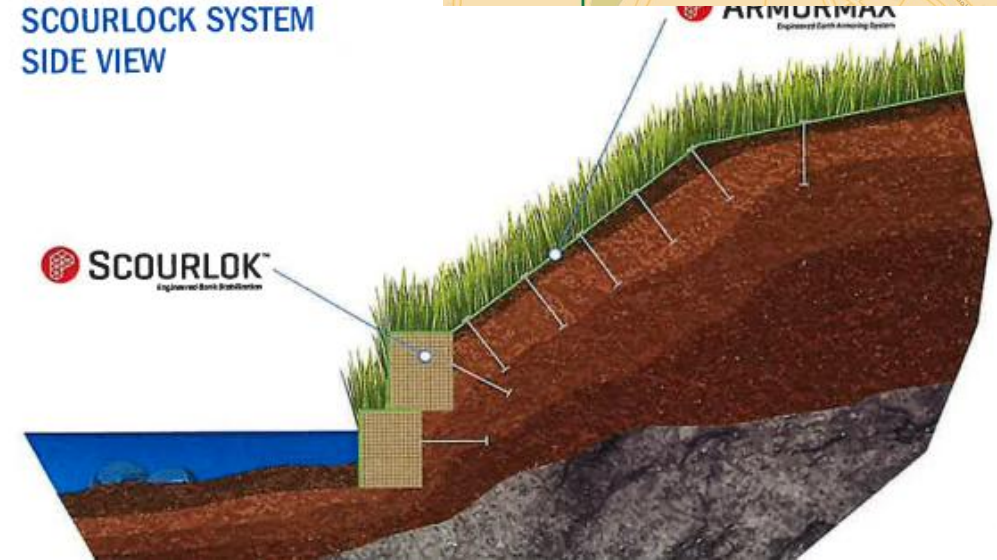
Site Photos



Bank Stabilization view toward
Noland Rd bridge over LBR



SCOURLOCK SYSTEM
SIDE VIEW



System being used along Little
Blue River for stablization

LBT & RIT Connector Trail

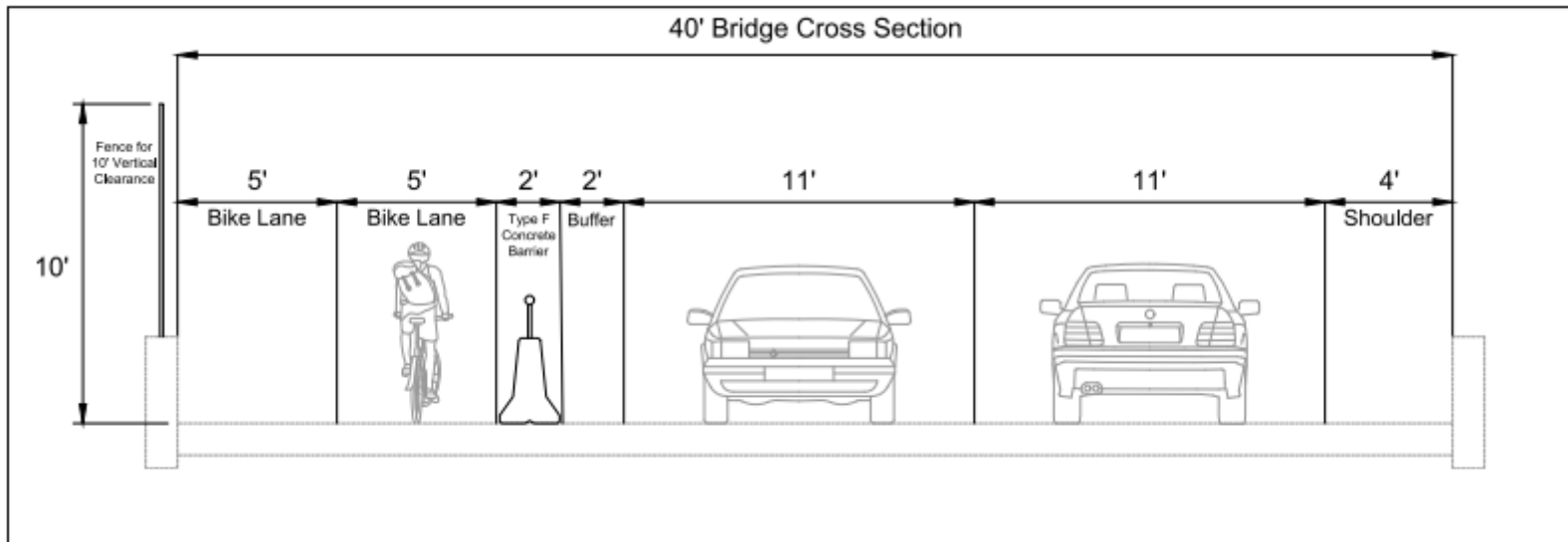
Site Photos



Example of Trail in wooded area



LBT new alignment close to RIT



Noland Rd Bridge over Little Blue River Section