

**IN THE COUNTY LEGISLATURE OF JACKSON COUNTY, MISSOURI**

**AN ORDINANCE** repealing Schedule II and Schedule III, Chapter 52, Jackson County Code, 1984, relating to traffic signs, and enacting, in lieu thereof, two new schedules relating to the same subject.

**ORDINANCE #4226**, August 16, 2010

**INTRODUCED BY** Bob Spence, County Legislator

WHEREAS, the Director of the Public Works Department has recommended that due to changing traffic patterns and updated traffic engineering studies, it is necessary to adjust the Traffic Code; and,

WHEREAS, said adjustments, as reflected in the attached Schedule II and Schedule III, are in the best interests of the citizens of the County; now therefore,

BE IT ORDAINED by the County Legislature of Jackson County, Missouri, as follows:

Section A. Enacting Clause. Schedule II and Schedule III, Chapter 52, Jackson County Code, 1984, is hereby repealed and two new schedules enacted in lieu thereof, to be known as Schedule II and Schedule III, to read as follows:

JACKSON COUNTY TRAFFIC CODE  
**SCHEDULE II**  
INTERSECTION STOPS

In accordance with the provisions of Section 5225.2 of this Code, traffic at the following intersections shall be required to stop when signs giving notice of that requirement are erected.

Adams Road at Old Atherton Road  
Adams Cemetery Road at Alley-Jackson Road  
Adams Cemetery Road at Buckner - Tarsney Road  
Adams Street at Mable Avenue in Atherton  
Adams Street at R. F. Gammon Road

Airport Road at Lake City - Buckner Road  
Alice Avenue at Sedwich Avenue in Blue Summit  
Alice Avenue at Stark Avenue in Blue Summit  
Allen Road at Burnley Road  
Allen Road at Buckner - Tarsney Road  
Alley Road at Alley-Jackson Road  
Alley Road at Lake Lotawana Road  
Allison Road at Hostetter Road

Arapaho at 18th St. North  
Archery Range Road at Liggett Road  
Argo Road at Dillingham Road  
Argo Road at Slaughter Road  
Argo Road at Owens School Road  
Arnette Road at Major Road  
Arnold Road at Brown Road  
Arnold Road at Buckner - Tarsney Road

Ashland Avenue at 21<sup>st</sup> Street in Blue Summit  
Atherton-Sibley Road (South) at Myers Road  
Atherton-Sibley Road at Atherton - Sibley Road  
Atherton-Sibley Road at Mable Avenue in Atherton  
Axline Road at Jim Owens Road

Ballfield Road at Jasper Bell Road  
Barnes Road at Happy Hollow Road

Beach Road at Colbern Road  
Beach Road at Leinweber Road (3 signs)  
Beach Road at Woods Chapel Road  
Bedford at 20th Terrace in Salem East

Bedford Street at Salem Drive  
Bellechasse Drive at Pink Hill Road  
Benson Road at Gibson Road  
Bettielle Court at Milton Thompson Avenue

Bilyou Road at Tapscott Road  
Blackwell Road at Colbern Road  
Blackwell Road at Langsford Road  
Blue Avenue at Main Street in Atherton  
Blue Branch Drive at Minter Road  
Blue Mills Road at east leg of Atherton Road intersection  
Bluff Street at Hillside Drive in Tarsney Lakes

Bob White Lane at Smart Road  
Bogart Road at Atherton - Sibley Road  
Bogart Road at Hunter Road  
Bonehill Road at Borgman Road  
Borgman Road at Steinhauser Road  
Boswell Road at Outer Belt Extension  
Boten Road at Cowherd Road (East Intersection)  
Boten Road at Cowherd Road (West Intersection)  
Boten Road at Cyclone School Road

Brown Road at Colbern Road  
Brown Road at Hammond Road  
Brown Road at Lone Jack-Lee's Summit Road  
Browning Road at Ranson Road  
Browning Road at Smart Road  
Brunson Drive at Television Place  
Bryan Avenue at 17th Street in Blue Summit

Buckner-Tarsney Road (North) at Blue Mills Road  
Burnley Road at Blue Mills Road  
Burnley Road at Hanna Road  
Burnley Road at Heidelberger Road  
Burnley Road at Lake City-Buckner Road

Bynum Spur Road at Bynum Road  
Bynum Road at Falkenberry Road

Campbell Road at Colbern Road  
Campbell Road at Corn Road  
Casey Road at Lovers Lane Road  
Cave Road at Falkenberry Road

Cherokee at 18th St.  
Cherokee Street at Lexington Road  
Cherokee Street at Shoshone Drive  
Chiles Road at Allen Road  
Church Road at Hillside School Road  
Church Road at Stillhouse Road

Cogswell Road at Schuster Road  
Colbern Road (8s) Ext. (west) at Sam Peterson Road  
Colony Court at Colony Lane  
Colony Lane at Salem Drive  
Concord Circle at Grove Drive  
Concord Drive at 18<sup>th</sup> Street North  
Concord Drive at Salem Drive  
Concord Road at Lexington Road  
Cook Road at Moreland School Road  
Cook Road at Wyatt Road  
Corn Cemetery Road at Round Prairie Road  
Corn Road at Colbern Road  
Corn Road at Hammond Road  
Corn Road at Nebgen Road  
Corn Road Ext. at Corn Road  
Corn Road Ext. at Gibson Road  
County Line Road at Harris Road  
Courtney – Atherton Road at Courtney Road  
Courtney – Atherton Road at Curtis Road  
Courtney-Atherton Road (east) at Hifner Road  
Courtney-Atherton Road (north) "Relocated" at Old Atherton Road  
Courtney-Atherton Road (north) at Union School Road &  
Whitney Road Intersection  
Cowherd Road at East Lake Road in Fleming Park

Cul-de-Sac at East 16th Terr. N. in Farview North Subdivision  
Cummings Road at Hillside School Road  
Cummings Road at Stillhouse Road  
Cyclone Lane at 92<sup>nd</sup> Street  
Cyclone Lane at Colbern Road  
Cyclone School Road at Colbern Road

Danell Lane at Major Road  
Davidson St. at 19<sup>th</sup> St. Terr. N. in Blue Skyline Subdivision

Dillingham Road at Duncan Road  
Dillingham Road at Pink Hill Road

Douglas Road at Allen Road  
Dover at Concord in Salem East Subdivision  
Dover Street at Concord Road  
Dover Street at Grove Drive  
Dover Street at Ponca Street  
Dover at 18th Terr. in Salem East Subdivision

Drinkwater Road at Brown Road  
Duncan Road Howell Road  
Duncan Road at Sweeney Road  
Duncan Road at Seymour Road

Easley Drive at Easley Road  
Easley Road at Alley Jackson Road  
East Park Road at Colony Lane  
East Park Road at Lazy Branch  
Easy Street at Tyer Road

Eckles Road at Blue Mills Road  
Eckles Road at Hunter Road

Elsa Smith Road at Blue Mills Road  
Enoch's Mills Road at Major Road

Farview Drive at 18th St. Terr. North in Blue Skyline Subdivision  
Farview Drive at 19th St. Terr. North in Blue Skyline Subdivision  
Farview Drive at 21st St. North in Blue Skyline Subdivision

Fields Road at Pink Hill Road  
Flynn Road at Owen School Road

Fricke Road at Morris Road  
Fristoe Road at Buckner - Tarsney Road  
Fristoe Road at Major Road  
Frontage Road at Elsa Smith Road

Galvin Road at Atherton – Sibley Road  
Galvin Road at Blue Mills Road  
Gardner Road at Pink Hill Road

Geronimo Drive at Lexington Road in Farview North Subdivision  
Geronimo Drive at Shoshone Drive

Gibson Road at Colbern Road  
Gibson Road at Drinkwater Road

Gibson Road at Hammond Road (East Intersection)  
Gibson Road at Hammond Road (West Intersection)

Graham Ridge Road at AA Highway  
Grassy Ridge at Doris Neer  
Green Ridge Drive at Timberlake Trail in Timberlake Estates Subdivision  
Grove Circle at 20th Street Terrace North  
Grove Circle at Grove Drive Grove at Ponca in Elm Grove Subdivision  
Grove Drive at Salem Drive

Haines Road at Smart Road  
Hamilton Road at County Line Road  
Hamilton Road at Stringtown Road  
Hammond Road at Buckner – Tarsney Road  
Hammond Road at Spainhour Road  
Happy Hollow Road at Koger Road  
Hardsaw Road at Colbern Road  
Hardsaw Road at Nebgen Road, East Intersection  
Hardsaw Road at Nebgen Road, West Intersection  
Hardsaw Road at R.D. Mize Road  
Harris Potts Road at Buckner - Tarsney Road  
Harris Potts Road at Litchford Road  
Hartford Road at 18th Street North  
Hartford at 18<sup>th</sup> Street Terrace North  
Hartford at 19th Terr. North in Salem East subdivision  
Hartford at Concord in Salem East Subdivision  
Hartford Road at Lexington Road  
Hayes Avenue at 18th Street

Hedgecock Road at Gammon Road  
Hedgecock Road at Stringtown Road  
Hendricks Road at Hutt Road  
Herring Road at Harris Road  
Herring Road at Missouri Highway 7  
Hertzog Lane at Howard Road

Hillside Drive at Beach Drive  
Hillside Drive at East Side Drive  
Hillside Drive at Overhill Road  
Hillside School Road at J.W. Cummins Road  
Hines Road at 18th Street  
Hines Road at Baker Road in Blue Skyline Subdivision

Holloway Road at Murphy School Road  
Holly Road at Neil Chiles Road

Holly Road at U.S. Highway 24  
Hoover Road at Allen Road  
Hostetter Road at Koger Road  
Howard Road at Colbern Road  
Howard Road at Milton Thompson Road  
Howell Road at Pink Hill Road

Hudnall Road at Doris Neer Road  
Hudnall Road at Mecklin School Road  
Hudson Road at F Highway  
Hudson Road at Hillside School Road  
Hunt Road at Cline Road  
Hunt Road at Falkenberry Road  
Hunter Road at Galvin Road  
Hunter Road at Koger Road (North Intersection)  
Hunter Road at Koger Road (South Intersection)

Inderweissen Road at 65th Street in Goldmine Estates Subdivision  
Industrial Blvd., southbound traffic at 21 Street

Jacomo Ridge Drive at Jasper Bell Road  
Jasper Bell Road at Cowherd Road

Jellison Road at Pink Hill Road  
Jenkins Road at Corn Road  
Jenkins Road at Hardsaw Road  
Jennings Road at 18th Street North  
Jennings Road at Baker Road in Blue Skyline Subdivision

Jim Owens Road at Lefholz Road  
Johnson Road at Reber Road

Juanita Drive at Elsea Smith Road  
Juray Road at Atherton - Sibley Road  
Juray Road at Koger Road

Karleen Street at Vincil Avenue  
Kemper Outdoor Education Center at Jasper Bell Road  
Kendall Road at 18th Street North  
Kendall at Baker Road in Blue Skyline Subdivision  
Kennedy Road at Stringtown Road  
Ketterman Road at Old Pink Hill Road  
Ketterman Road at Pink Hill Road  
Ketterman Road at Truman Road  
Keystone Drive at Colbern Road

Kiefer Road at Koger Road  
Kirby Road at Pink Hill Road

Knorpp Road at County Line Road  
Knorpp Road at Stringtown Road  
Koger Road at Atherton - Sibley Road  
Koger Road at Blue Mills Road

Lake Jacomo Administration Building at Liggett Road  
Lake Lotawana Road at Colbern Road  
Lake Road at Marina Road - Lake Jacomo  
Lambert Drive at 88<sup>th</sup> Street  
Langsford Cutoff at Langsford Road  
Langsford Cutoff at Milton Thompson Road  
Langsford Road at Milton Thompson Road  
Langsford Road at Thompson Road  
Laurel Avenue at 19th Street in Blue Summit  
Lawnwood Court at Howard Road  
Lazy Branch Road at 18th Street North  
Lazy Branch Road at Colony Lane  
Lazy Branch Road at Old Lexington Road  
Lazy Branch Road at Salem Drive

Lefholz Road at McQuerry Road  
Lentz Drive at Blue Mills Road  
Lexington Road at Whitney Road

Liggett Cove Road at Jasper Bell Road  
Liggett Cove Road at Liggett Road  
Liggett Road at Woods Chapel Road  
Litchford Road at Colbern Road  
Little Road at Borgman Road  
Little Road (east) at Sunny Nook School Road

Lochkirk Drive at Cowherd Road  
Lochkirk Drive at Cyclone School Road in Lochkirk Estates Subdivision  
Lone Jack - Lee's Summit Road at Alley & Jackson Road  
Lone Jack - Lee's Summit Road at Buckner - Tarsney Road  
Lone Jack - Lee's Summit Road (east) at Herring Road  
Lone Jack - Lee's Summit Road (west) at Easley Road  
Lone Jack - Lee's Summit Road at Shores Road (northbound traffic)

Lookout Drive at Sunrise Drive  
Lookout Drive at Sunset Drive



Mabel Avenue at Main St. / Hifner St. in Atherton  
Mabry Road at Holly Road  
Mackey Road at Buckner – Tarsney Road  
Main Street at Myers Road in Atherton  
Major Road at Buckner - Tarsney Road  
Major Road at Cook Road  
Manor Circle, Southbound traffic at Manor Drive  
Manor Court at Bay Avenue in Osage Manor Subdivision  
Manor Drive at Manor Circle  
Manor Drive at Manor Court  
Mason School Road at Shrout Road  
Maud Avenue at Vincil Avenue in Blue Summit

McQuerry Road at Lefholz Road / Old U.S. Highway 40  
McKinnley Avenue at 17th Street

Meadow Lane at Duncan Road in Meadow Lane Subdivision  
Mesker Road at Corn Cemetery Road  
Mesker Road at J. W. Cummins Road

Middleton Road at 97<sup>th</sup> Street  
Middleton Road at Colbern Road  
Miller Road at Blue Mills Road  
Miller Road at Casey Road  
Miller Road at County Line Road  
Milton Thompson Road at Missouri Highway 7  
Minter Road at AA Highway  
Minter Road at Ryan Road  
Missouri Town 1855 Museum Road at East Park Road

Monkey Mountain Nature Reserve at Old U.S. Highway 40  
Monkey Mountain Nature Reserve at R.D. Mize Road  
Moreland School Road and Arnette Road  
Morris Road at Round Prairie Road  
Morris Road at White Road

Munro Road at Cline Road  
Munro Road at Colbern Road  
Myers Road at Curtis Road

Nebgen Road at Buckner - Tarsney Road  
Nebgen Road at Stillhouse Road

Noel Road at Lone Jack-Lee's Summit Road  
North Beach Drive at Rennau Drive

North Main Street at Colbern Road in Unity Village

Oak Grove Cemetery Road at Hillside School Road  
Oak Hill School Road at Buckner - Tarsney Road  
Oak Hill School Road at Nebgen Road

O'Donnell Road at Lexington Road  
O'Donnell Road at Reber

Old 23<sup>rd</sup> Street at Television Place  
Old Adams Cemetery Road at Adams Cemetery Road  
Old Atherton Road at Adams Road  
Old Atherton Road at Atherton Road  
Old Atherton Road at Blue Mills Road  
Old Atherton Road (south) at Courtney-Atherton Road  
Old Atherton Road (south) at Union School Road  
Old Blue Mills Road at Blue Mills Road  
Old Cyclone School Road at Cyclone School Road  
Old Lexington Road at Blue Mills Road  
Old Lexington Road at Holly Road  
Old Lone Jack – Lee's Summit Road at Milton Thompson Road  
Old Major Road Enoch's Mill Road  
Old Major Road at Major Road (East Intersection)  
Old Major Road at Major Road (West Intersection)  
Old Pink Hill Road at Pink Hill Road  
Old Pink Hill Road at Slaughter Road  
Old Twyman Road at Twyman Road

Osage Trail at Lexington Road  
Osage Trail at Shoshone Drive

Outer Belt Extension at Boswell Road  
Outer Belt Extension at County Line Road  
Outer Road at Old U.S. Highway 40  
Overhill Drive at Sunrise Drive  
Overhill Drive at Sunset Drive  
Owens School Road at Argo Road  
Owens School Road at Pink Hill Road

Park Lane at Beach Drive

Perdue Road at Alley Road  
Perdue Road at Colbern Road  
Perrin Road at Blue Mills Road  
Perrin Road at Happy Hollow Road

Perry Road at Buckner - Tarsney Road  
Peter Avenue at Vincil Avenue

Pleasant Street at Adams Street in Atherton  
Pleasant Street at Hifner Street  
Pleasant at Main in Atherton  
Plymouth Court at Plymouth Drive in Salem East Subdivision  
Plymouth Drive at 18th Street in Salem East Subdivision  
Plymouth Drive at York Road in Salem East Subdivision

Poindexter Road at Pratt Road  
Poindexter Road at Smart Road  
Ponca Drive at Lexington Road  
Ponca Drive at Salem Drive  
Ponca Drive at Shoshone Drive  
Ponca Drive 18th St. North in Elm Grove Subdivision  
Porter Road in Duncan Road

Prall Road at Buckner-Tarsney Road for South bound traffic only  
Pratt Road at Meadow Lark Road

R. D. Mize Road at Buckner - Tarsney Road  
R. D. Mize Road at Woods Chapel Road (north of I-70)  
Rankins Road at Colbern Road

Reber Road at Buckner – Tarsney Road  
Reber Road at Schuster Road  
Redwood Drive at Swope Drive  
Redwood Drive at 19th Terrace North in Blue Skyline Subdivision  
Redwood Drive at 21st St. North in Blue Skyline Subdivision  
Renneau Drive at West Park Road  
Renneau Drive at Woods Chapel Road  
Reynolds Road at Atherton - Sibley Road  
R.F. Gammon Road at Old U.S. 50 Highway  
R.F. Gammon Road at Stringtown Road

Riner Road at Roy Harra Road  
Ripperger Road at Stock Road  
Ripperger Road at Schuster Road

Rogers Road at Elsea Smith Road  
Rogers Road, west-bound traffic at Douglas Road  
Roxbury Lane at Colony Lane  
Roxbury Lane at Lazy Branch Road

Rust Road at Pink Hill Road  
Russell Road at Corn Road (Both Intersections)  
Rust Road at Duncan Road  
Ryan Road northbound at 65th St. and Ryan Road  
west and south-bound intersection  
Ryan Road, Arnette, Minter intersection (four-way stop)  
Ryan Road at Buckner - Tarsney Road  
Ryan Road at Stillhouse Road

Salem Court at Salem Drive  
Sam Moore Road at Boswell Road  
Sam Peterson Road at J. W. Cummins Road  
Schoonover Road at Gibson Road  
Schoonover Road at Rankins Road  
Schuster Road at Twiehaus Road

Sedwich at Vincil in Blue Summit  
Seminole Drive at Lexington Road in Farview North Subdivision  
Seminole Drive at Shoshone Drive  
Shepherd Road at R.D. Mize Road  
Shippy Road at Moreland School Road  
Shippy Road at Ryan Road

Shoshone Court at Shoshone Drive  
Shoshone Drive at Whitney Road  
Shrout Road at Colbern Road  
Shrout Road at Wyatt Road

Six Mile Church Road at Six Mile Church Road  
Slaughter Cemetery Road at Slaughter Road  
Slaughter Road at Argo Road  
Slaughter Road at Pink Hill Road

Snow Road at Helwig Road  
Spainhour road at Snow Road  
Spencer Road at Corn Road  
Spencer Road at Hardsaw Road  
Spring Avenue at 20<sup>th</sup> Street  
Spring Avenue at 21<sup>st</sup> Street

Standfast Road at Colbern Road  
Stark Avenue at 17<sup>th</sup> Street  
Stark Avenue at Blue Ridge Boulevard  
Stewart Road at Bynum Road

Stillhouse Road at Colbern Road  
Stillhouse Road at J. W. Cummins Road, east intersection  
Stillhouse Road at R.D. Mize Road  
Stillhouse Road at State Outer Road (Old U.S. 40)

Stoney Point Road at Ryan Road  
Stoney Point Road at Stoney Point School Road  
Stoney Point School Road at Arnette Road  
Stony Point School Road at Buckner - Tarsney Road  
Stonner Road at Holly Road  
Strawberry Lane at Liggett Road  
Strewe Road at Bone Hill Road  
Stringtown Road at Bynum Road

Summit Drive at East Side Drive  
Summit Drive at Lookout Drive  
Summit Drive at Overhill Drive  
Sundown Valley Road at Hanna Road  
Sunfield Drive at Major Road  
Sunny Nook School Road at Airport Road  
Sunny Nook School Road at Neil Chiles Road  
Sunny Nook School Road (east) at Roy Harra Road  
Sunrise Drive at East Side Drive / Green Forest Way  
Sunset Drive at East Side Drive  
Sunset Drive at Overhill Drive  
Sweeney Road at Pink Hill Road

Tapscott Road at Cline Road  
Tarsney Road at Beach Road  
Tarsney Road at Buckner - Tarsney Road  
Taylor Road at Ryan Road  
Taylor Road at Moreland School Road  
Television Place at Old 23<sup>rd</sup> Street

Timber Lake Drive at Haines Road  
Timber Lake Drive at Smart Road  
Timber Lake Trail at Haines Road  
Timber Lake Trail at Smart Road  
Timber Meadows Court at Timber Meadows Drive  
Timber Meadows Drive at Colbern Road

Tonya Street at Pink Hill Road  
Tucker Road at R.F. Gammon Road  
Turkey Hollow Road at Woods Chapel Road

Twiehaus Road at Johnson Road  
Twiehaus Road at Schuster Road  
Twyman Road at Blue Mills Road  
Twyman Road at Happy Hollow Road  
Tyer Road at Dillingham Road  
Tyer Road Duncan Road

Union School Road at Courtney - Atherton Road / Whitney Road  
Union School Road (north) at Yocum Road  
Unnamed Park Road – 1600' north of Missouri Town in Fleming Park

Valor Drive at Slaughter Road  
Viking at E. 18th St. North in Farview North Subdivision  
Visitor's Information center at Jasper Bell Road  
Vista Drive at E. 18th St. North & Whitney Road  
intersection in Farview North Subdivision  
Vista Drive at Viking Drive

Washboard Road at Bonehill Road  
Washington Street at Adams Street in Atherton  
Washington Street at Hifner Street in Atherton  
Washington Street at Main Street in Atherton  
Webster Road at Buckner - Tarsney Road  
West Park Road at Beach Road  
West Park Road at Woods Chapel Road  
West Shore Road at Buckner – Tarsney Road

Whitney Road at Courtney-Atherton Road  
Whitney Road at E. 18th Street North and Vista Drive for  
east-bound traffic only entering either E. 18th Street North  
or Vista Drive (this exempts traffic from stopping if Whitney  
Rd. traffic turns South at said intersection  
Wildflower Road at Langsford Road  
Will Street at Alice Avenue  
Wilson Ridge Drive at Blue Mills Road  
Windsor Drive at Colbern Road

Wolf Road at Bonehill Road  
Wood Road at Blue Mills Road  
Wood Road at Hunter Road  
Woodbury at Colony Lane  
Yocum Road at Blue Mills Road  
York Street at Colony Lane  
York Street at Salem Drive  
Zumalt Road at Hunt Road

Zumalt Road at Outerbelt Road / F Highway

14<sup>th</sup> Street Terrace at Geronimo Drive  
14<sup>th</sup> Street Terrace at Shoshone Drive

16<sup>th</sup> Street Terrace North at Cherokee Street  
16<sup>th</sup> Street Terrace North at Whitney Road

17<sup>th</sup> Street at Blue Ridge Boulevard in Blue Summit  
17<sup>th</sup> Street at Stark Avenue in Blue Summit  
17<sup>th</sup> Street North at Whitney Road  
17<sup>th</sup> Street Court at Cherokee Street  
17<sup>th</sup> Terr. N. at Viking Drive in Farview North Subdivision

18<sup>th</sup> Street at Laura Avenue / Sedwich Avenue in Blue Summit  
18<sup>th</sup> Street North at Salem Drive  
18<sup>th</sup> Street Terrace North at Salem Drive  
E. 18th St. No. at Whitney Rd. - Vista Dr. in Farview  
North Subdivision  
E. 18th Terr. N. at Concord Salem East Subdivision  
E. 18th Terr. N. at E. 19th St. N. Farview North Subdivision  
E. 18th Terr. N. at Vista Drive in Farview North Subdivision

19<sup>th</sup> Street Court at Salem Drive  
19<sup>th</sup> Street Terrace North at Salem Drive  
19<sup>th</sup> Street Terrace North at Whitney Road in Blue Skyline Subdivision  
E. 19th St. N. at Ponca in Farview North Subdivision  
E. 19th St. Terr. N. at Concord in Salem East Subdivision

20<sup>th</sup> Street at Ashland Avenue / 21st Street in Blue Summit  
20<sup>th</sup> Street Terrace North at Lazy Branch Road  
E. 20th St. N. at Colony Lane in Salem East Subdivision  
E. 20th St. N. at York in Salem East Subdivision

21<sup>st</sup> Street North at Hines Road  
21<sup>st</sup> Street North at Whitney Road in Blue Skyline subdivision

22<sup>nd</sup> Street Terrace North at Salem Drive

51st Terrace at Woods Chapel Road (in city of Blue Springs)

97th Street at Howard Road

99th Street at Howard Road

113th Street at Easley Drive in Easley Estates subdivision

114th Street at Easley Drive in Easley Estates subdivision

115th Street at Easley Drive in Easley Estates subdivision

116th Street at Easley Drive in Easley Estates subdivision

117th Street at Easley Drive in Easley Estates subdivision

118th Street at Easley Drive in Easley Estates subdivision

130<sup>th</sup> Terrace at 130<sup>th</sup> Street in Trophy Estates subdivision

130th Street at Howard Road in Trophy Estates subdivision

130th Street at Harris Road in Trophy Estates

135th Street at R.F. Gammon Road

(Ord. 2215, Eff. 7/28/93; Ord. 2596, Eff. 11/08/96; Ord. 3079, Eff. 11/02/00)



JACKSON COUNTY TRAFFIC CODE  
**SCHEDULE III**  
YIELD INTERSECTIONS

In accordance with Section 5225.3 of this Code, traffic at the following intersections shall be required to yield the right of way when signs giving notice of that requirement are erected.

Adams Road at Atherton Road in Atherton  
Atherton Road at Blue Mills Road (Yield for East bound traf.)  
Atherton Road at Blue Mills Road (Yield for West bound traf.)  
Atherton Sibley, westerly bound through the community of  
Atherton at Atherton Road  
Austerman Road at Washboard Road  
Blue Mills Road at east leg of Atherton Road intersection  
Blue Valley Road at Atherton - Sibley Road

Haines Road at 137<sup>th</sup> Street  
Harris Road at Haines Road  
Hoofed Animal Drive at East Park Road

Jacomo Ridge Court at Jacomo Ridge Drive

Lake Road at the intersection of Leinweber Road for vehicles  
entering north bound traffic on said Lake Road (west side  
of Lake Jacomo in Fleming Park)  
Langsford Road at Thompson Road south leg of intersection -  
south bound traffic  
Lochkirk Drive at 88th Street  
Lone Jack - Lee's Summit Road at Original U.S. 50

Major Road at Cook Road  
Manor Drive at Manor Circle  
Manor Drive at Manor Court  
Meadow Lark Road at Pratt Road  
Murphy Road at Little Road

No Name Road between lots 143 & 144 at Pratt Road  
in Quail Meadows Subdivision  
No Name Road between lots 146 & 150 at Pratt Road  
in Quail Meadows Subdivision  
Northbound Al Gossett at intersection of Lorenze and  
Al Gossett

Pratt Road at Buckner-Tarsney Road for west bound

Traffic onto Blue Mills Road  
Pratt Road at Poindexter Road in Quail Meadows Subdivision

Quail Ridge at Pratt Road  
Quarry Road at S.W. 24<sup>th</sup> Street


R.D. Mize Cutoff at R.D. Mize Road  
Ryan Road at Hardsaw Road

Vista Drive at E. 19<sup>th</sup> Street North  
Whitney Road at Vista Drive / E. 18<sup>th</sup> Street North

21st Street, east-bound traffic at Blue Summit  
[97<sup>th</sup> Street at Middleton Road]  
137th Street at Harris Road  
137th Street at Green Ridge Road

Effective Date: This Ordinance shall be effective immediately upon its signature by the County Executive.

APPROVED AS TO FORM:

  
Chief Deputy County Counselor

  
County Counselor

I hereby certify that the attached Ordinance, Ordinance #4226 introduced on August 16 2010, was duly passed on August 30, 2010 by the Jackson County Legislature. The votes thereon were as follows:

Yeas 8

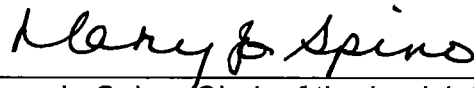
Nays 0

Abstaining 0

Absent 1

This Ordinance is hereby transmitted to the County Executive for his signature.

8/30/10  
Date

  
Mary Jo Spino, Clerk of the Legislature

I hereby approve the attached Ordinance #4226.

8/30/2010  
Date

  
Michael D. Sanders, County Executive







# REQUEST FOR LEGISLATIVE ACTION

Completed by County Counselor's Office:

~~Res~~ Ord No.: 4226

Sponsor(s): Bob Spence

Date: August 16, 2010

<p>SUBJECT 8/16/10 <i>Agenda</i></p>	<p>Action Requested  <input type="checkbox"/> Resolution  <input checked="" type="checkbox"/> Ordinance</p> <p>Project/Title: <u>Amend Traffic Code</u></p>										
<p>BUDGET INFORMATION <i>To be completed By Requesting Department and Finance</i></p>	<table border="1"> <tr> <td>Amount authorized by this legislation this fiscal year:</td> <td>\$-0-</td> </tr> <tr> <td>Amount previously authorized this fiscal year:</td> <td>\$-0-</td> </tr> <tr> <td>Total amount authorized after this legislative action:</td> <td>\$-0-</td> </tr> <tr> <td>Amount budgeted for this item * (including transfers):</td> <td>\$-0-</td> </tr> <tr> <td>Source of funding (name of fund) and account code number; FROM - TO -</td> <td>FROM ACCT  TO ACCT</td> </tr> </table> <p>* If account includes additional funds for other expenses, total budgeted in the account is: \$</p> <p>OTHER FINANCIAL INFORMATION:</p> <p><input checked="" type="checkbox"/> No budget impact (no fiscal note required)  <input type="checkbox"/> Term and Supply Contract (funds approved in the annual budget); estimated value and use of contract:          Department: Public Works-Road Maintenance Estimated Use: \$</p> <p>Prior Year Budget (if applicable): \$          Prior Year Actual Amount Spent (if applicable): \$</p>	Amount authorized by this legislation this fiscal year:	\$-0-	Amount previously authorized this fiscal year:	\$-0-	Total amount authorized after this legislative action:	\$-0-	Amount budgeted for this item * (including transfers):	\$-0-	Source of funding (name of fund) and account code number; FROM - TO -	FROM ACCT  TO ACCT
Amount authorized by this legislation this fiscal year:	\$-0-										
Amount previously authorized this fiscal year:	\$-0-										
Total amount authorized after this legislative action:	\$-0-										
Amount budgeted for this item * (including transfers):	\$-0-										
Source of funding (name of fund) and account code number; FROM - TO -	FROM ACCT  TO ACCT										
<p>PRIOR LEGISLATION</p>	<p>Prior ordinances and (date):          Prior resolutions and (date):</p>										
<p>CONTACT INFORMATION</p>	<p>RLA drafted by (name, title, &amp; phone): Samuel D. Davis, Road Maintenance Administrator</p>										
<p>REQUEST SUMMARY</p>	<p>Due to changing patterns and updated traffic engineering studies, it becomes necessary to amend our present Traffic Code to include the following change.</p> <p>JACKSON COUNTY TRAFFIC CODE CHAPTER 52 TRAFFIC ORD. 3079 SEC 5225.3 <u>and</u> SECTION 5225.3 remove yield sign on 97<sup>th</sup> Street at the intersection of 97<sup>th</sup> and Middleton. Replace with two stop signs on Middleton; one stop sign north bound at intersection and one stop sign south bound at intersection.</p>										
<p>ATTACHMENTS</p>	<p><input type="checkbox"/> Tax Clearance Completed (Purchasing &amp; Department)  <input type="checkbox"/> Business License Verified (Purchasing &amp; Department)  <input type="checkbox"/> Chapter 6 Compliance - Affirmative Action/Prevailing Wage (County Auditor's Office)</p>										
<p>REVIEW</p>	<table border="1"> <tr> <td>Department Director: </td> <td>Date: 7/30/2010  8/5/2010</td> </tr> <tr> <td>Finance (Budget Approval): <i>If applicable</i></td> <td>Date:</td> </tr> <tr> <td>Division Manager: </td> <td>Date: 8/10/10</td> </tr> <tr> <td>County Counselor's Office:</td> <td>Date:</td> </tr> </table>	Department Director: 	Date: 7/30/2010  8/5/2010	Finance (Budget Approval): <i>If applicable</i>	Date:	Division Manager: 	Date: 8/10/10	County Counselor's Office:	Date:		
Department Director: 	Date: 7/30/2010  8/5/2010										
Finance (Budget Approval): <i>If applicable</i>	Date:										
Division Manager: 	Date: 8/10/10										
County Counselor's Office:	Date:										

Fiscal Information (to be verified by Budget Office in Finance Department)

- This expenditure was included in the annual budget.
- Funds for this were encumbered from the \_\_\_\_\_ Fund in \_\_\_\_\_.
- There is a balance otherwise unencumbered to the credit of the appropriation to which the expenditure is chargeable and there is a cash balance otherwise unencumbered in the treasury to the credit of the fund from which payment is to be made each sufficient to provide for the obligation herein authorized.
- Funds sufficient for this expenditure will be/were appropriated by Ordinance # \_\_\_\_\_
- Funds sufficient for this appropriation are available from the source indicated below.

Account Number:	Account Title:	Amount Not to Exceed:

- This award is made on a need basis and does not obligate Jackson County to pay any specific amount. The availability of funds for specific purchases will, of necessity, be determined as each using agency places its order.
- This legislative action does not impact the County financially and does not require Finance/Budget approval.